FLOOD INSURANCE STUDY

CHAFFEE COUNTY, COLORADO, AND INCORPORATED AREAS

VOLUME 2 OF 2

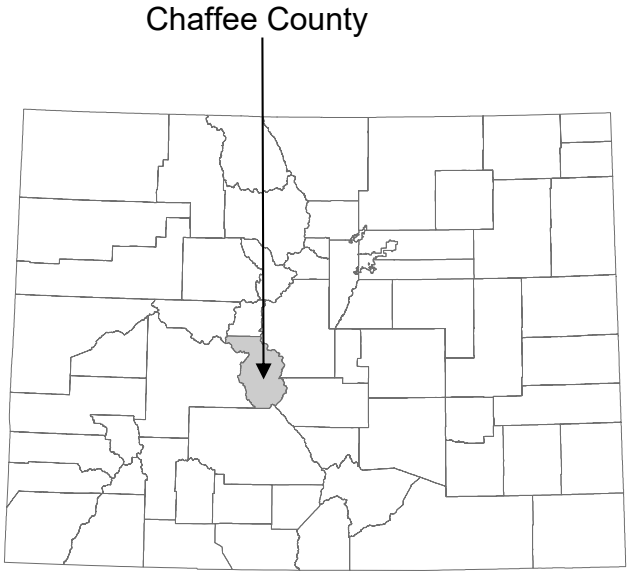

COMMUNITY NAME	COMMUNNITY NUMBER
BUENA VISTA, TOWN OF	080030
CHAFFEE COUNTY (UNINCORPORATED AREAS)	080269
PONCHA SPRINGS, TOWN OF	080220
SALIDA, CITY OF	080031

Effective:
December 7, 2017

Federal Emergency Management Agency

FLOOD INSURANCE STUDY NUMBER
08015CV002A

NOTICE TO
FLOOD INSURANCE STUDY USERS

Communities participating in the National Flood Insurance Program have established repositories of flood hazard data for floodplain management and flood insurance purposes. This Flood Insurance Study (FIS) report may not contain all data available within the repository. It is advisable to contact the community repository for any additional data.

Part or all of this FIS report may be revised and republished at any time. In addition, part of this FIS report may be revised by the Letter of Map Revision process, which does not involve republication or redistribution of the FIS report. It is, therefore, the responsibility of the user to consult with community officials and to check the community repository to obtain the most current FIS report components.

Initial Countywide FIS Date: December 7, 2017.

TABLE OF CONTENTS

Volume 1- December 7, 2017

		Page
1.0	INTRODUCTION	1
	1.1 Purpose of Study	1
	1.2 Authority and Acknowledgments	1
	1.3 Coordination	3
2.0	AREA STUDIED	5
	2.1 Scope of Study	5
	2.2 Community Description	12
	2.3 Principal Flood Problems	17
	2.4 Flood Protection Measures	20
3.0	ENGINEERING METHODS	21
	3.1 Hydrologic Analyses	21
	3.2 Hydraulic Analyses	22
	3.3 Vertical Datum	30
4.0	FLOODPLAIN MANAGEMENT APPLICATIONS	32
	4.1 Floodplain Boundaries	32
	4.2 Floodways	33
5.0	INSURANCE APPLICATIONS	55
6.0	FLOOD INSURANCE RATE MAP	56
7.0	OTHER STUDIES	57
8.0	LOCATION OF DATA	57
9.0	BIBLIOGRAPHY AND REFERENCES	59

TABLE OF CONTENTS - continued

Volume 1 – continued

Page

FIGURES

Figure 1 – Floodway Schematic 32

TABLES

Table 1 – Incorporated Letters of Map Change 10

Table 2 – Summary of Discharges 22

Table 3 – Vertical Datum Conversion Factor Table 30

Table 4 – Floodway Data 33 – 53

Table 5 – Community Map History 56

EXHIBITS

Exhibit 1 - Flood Profiles

Chalk Creek Panels 01P – 31P

Volume 2 – December 7, 2017

Cottonwood Creek Panels 32P – 44P
Cottonwood Creek – Downstream CR 331 Split Flow Path Panel 45P
Cottonwood Creek – Middle Divergence Split Flow Path Panel 46P
Cottonwood Creek – Middle Split Flow Path Panels 47P –52P
Cottonwood Creek – North Split Flow Path Panels 53P – 56P
Cottonwood Creek – Railroad Split Flow Path Panel 57P
Cottonwood Creek – South of Main Street Split Flow Path Panels 58P – 59P
Cottonwood Creek – South Split Flow Path Panels 60P – 63P
Cottonwood Creek – Upstream CR 338 Split Flow Path Panel 64P
Cottonwood Creek – Upstream of Main Split Flow Path Panel 65P
Poncha Creek Panels 66P – 71P
Poncha Creek – East Divided Flow Path Panels 72P – 73P
Poncha Creek – West Divided Flow Path Panels 74P – 75P

TABLE OF CONTENTS - continued

Volume 2 – continued

EXHIBITS – continued

South Arkansas River	Panels 76P – 83P
South Arkansas River – Unincorporated Garfield	Panels 84P – 88P
South Arkansas River – Unincorporated Maysville	Panels 89P – 91P

Exhibit 2 - Flood Insurance Rate Map Index
Flood Insurance Rate Maps

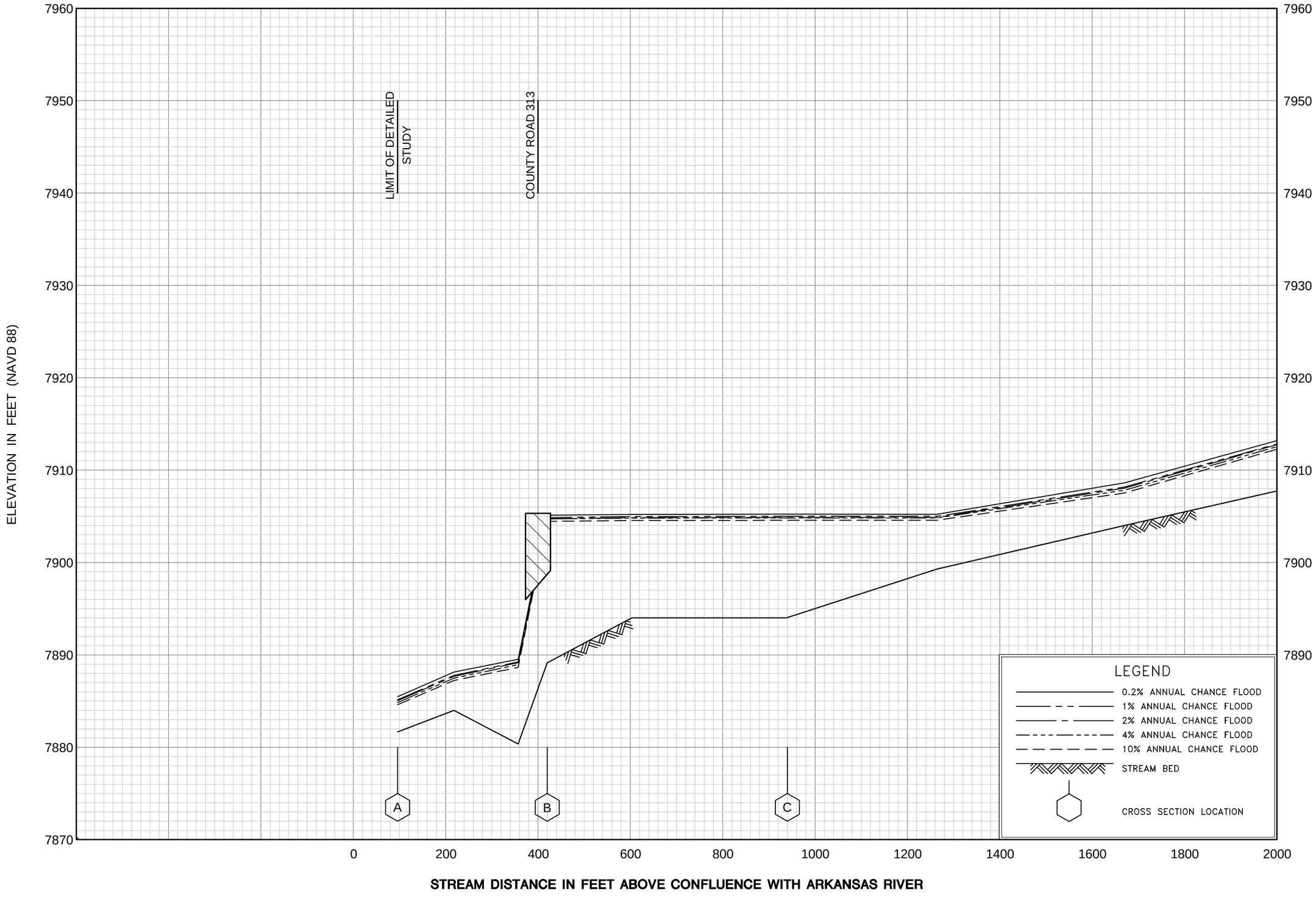

FLOOD PROFILES

COTTONWOOD CREEK

FEDERAL EMERGENCY MANAGEMENT AGENCY

CHAFFEE COUNTY, CO
AND INCORPORATED AREAS

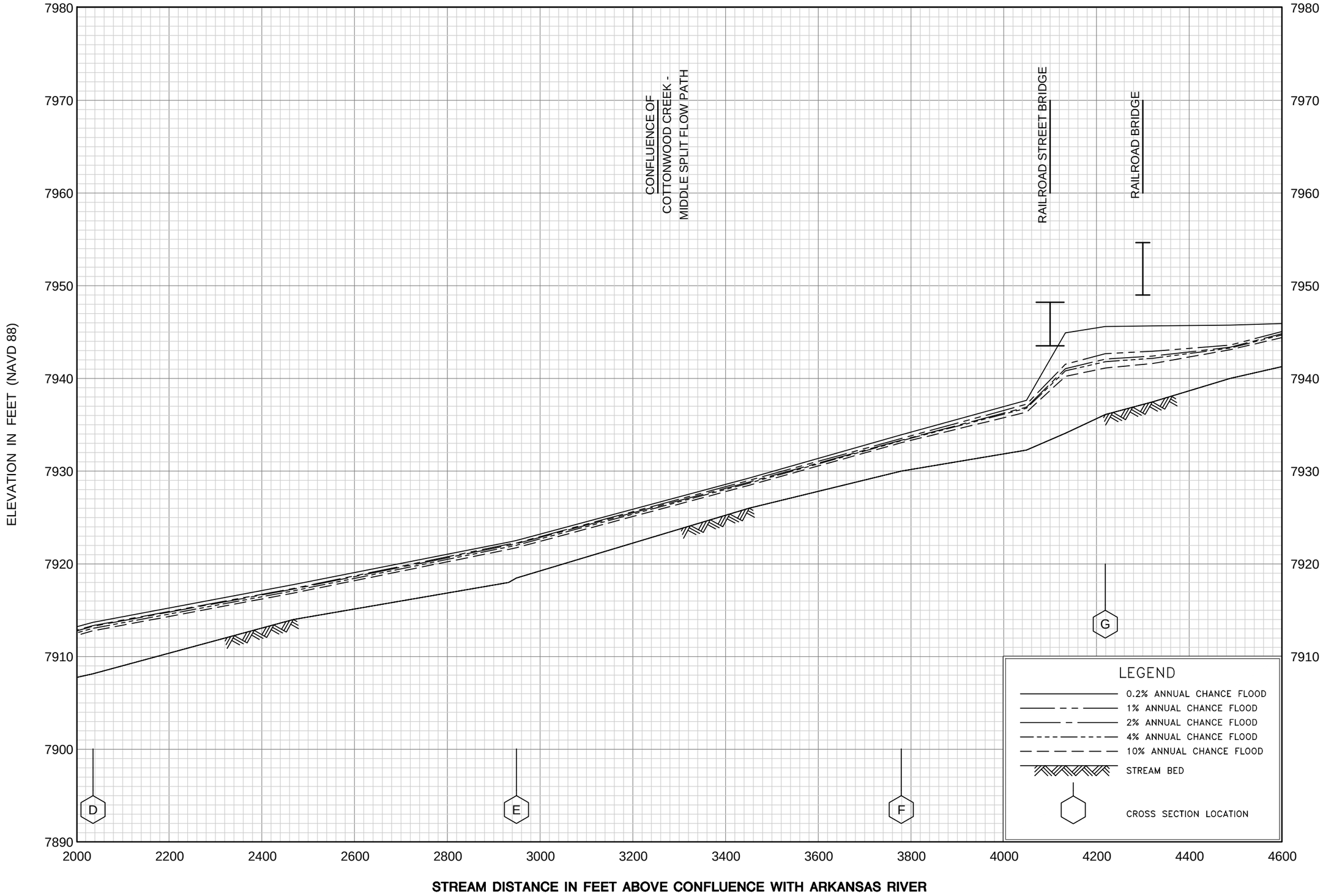

FLOOD PROFILES

COTTONWOOD CREEK

FEDERAL EMERGENCY MANAGEMENT AGENCY

CHAFFEE COUNTY, CO
AND INCORPORATED AREAS

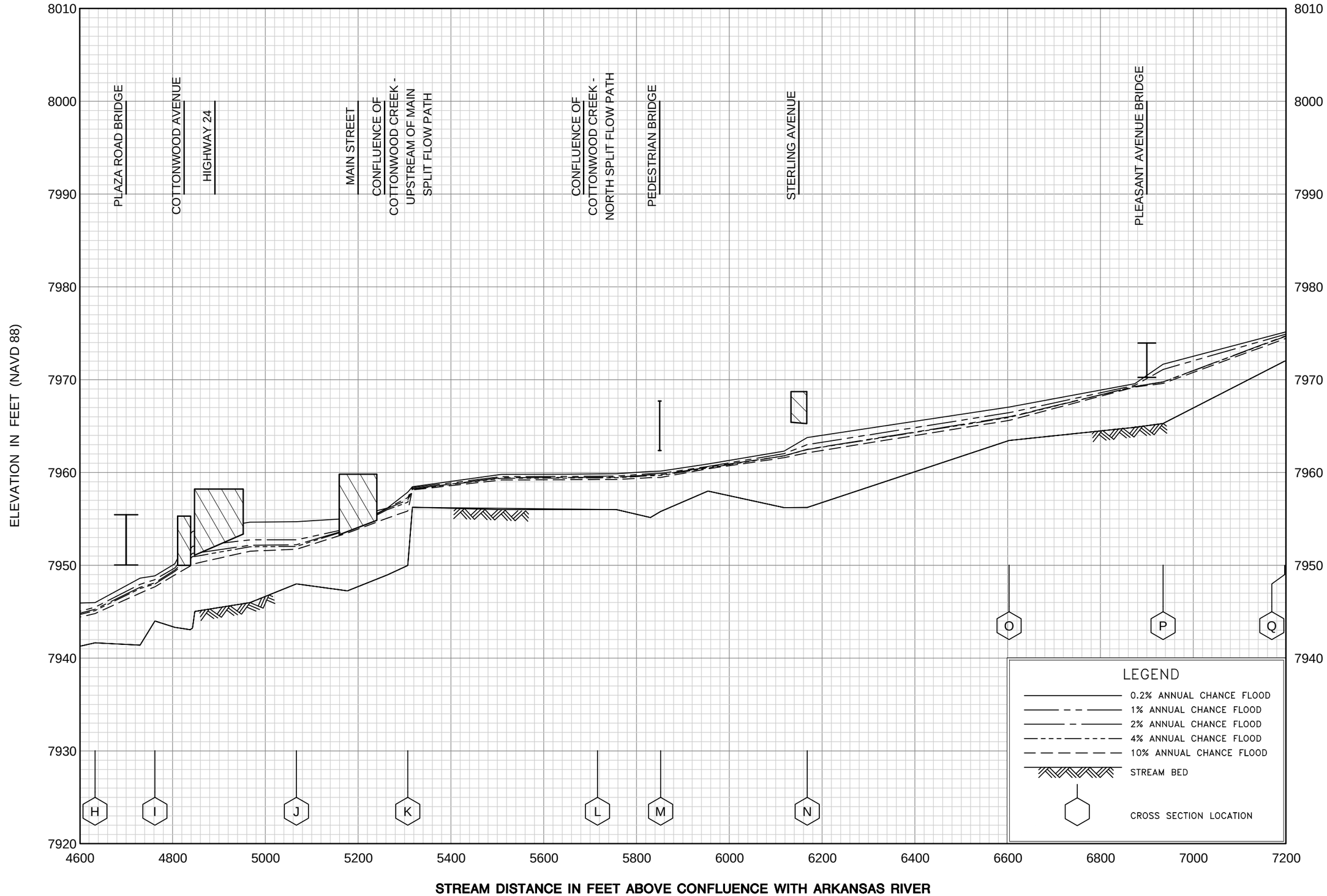

FLOOD PROFILES

COTTONWOOD CREEK

FEDERAL EMERGENCY MANAGEMENT AGENCY

CHAFFEE COUNTY, CO
AND INCORPORATED AREAS

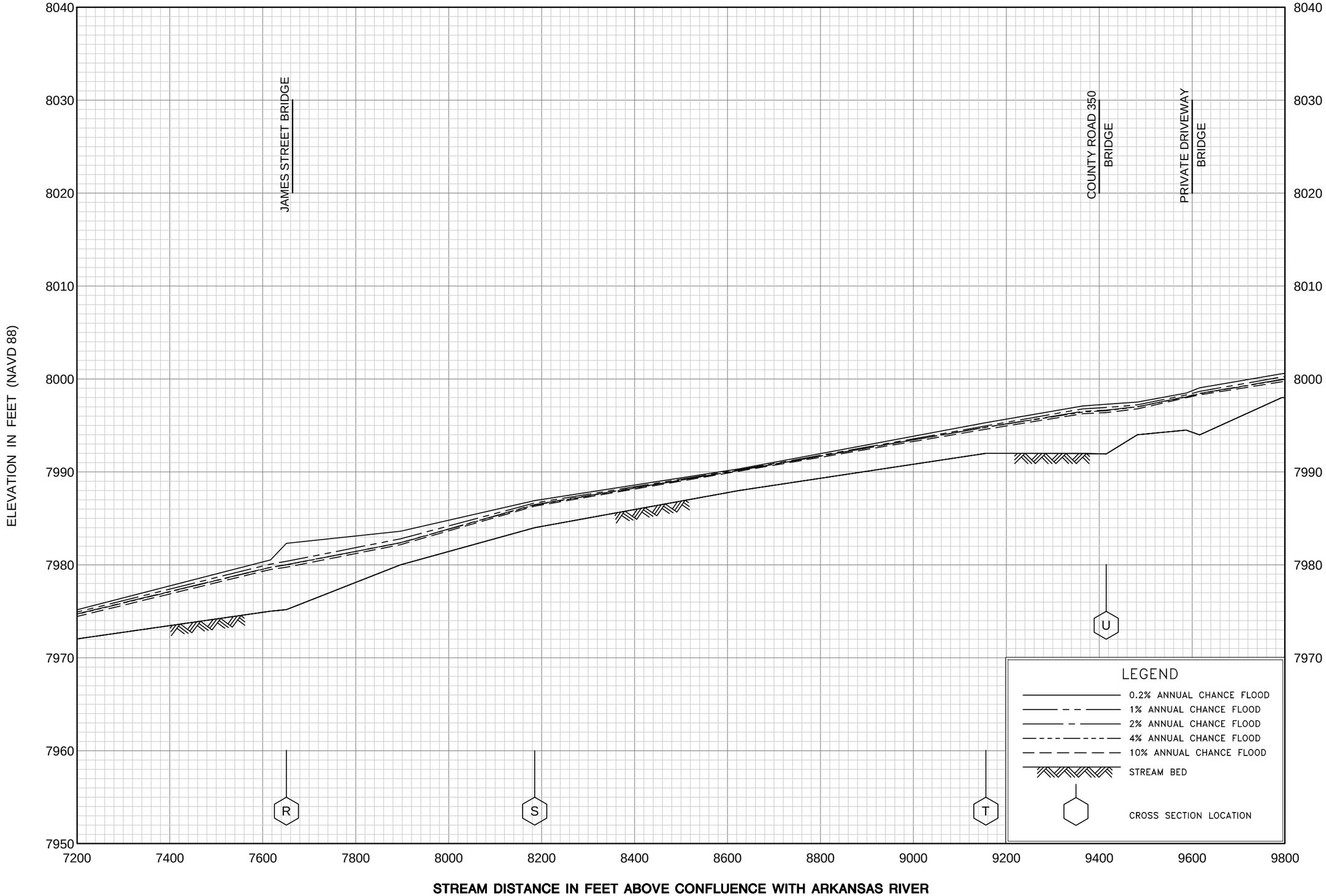

FLOOD PROFILES

COTTONWOOD CREEK

FEDERAL EMERGENCY MANAGEMENT AGENCY

CHAFFEE COUNTY, CO
AND INCORPORATED AREAS

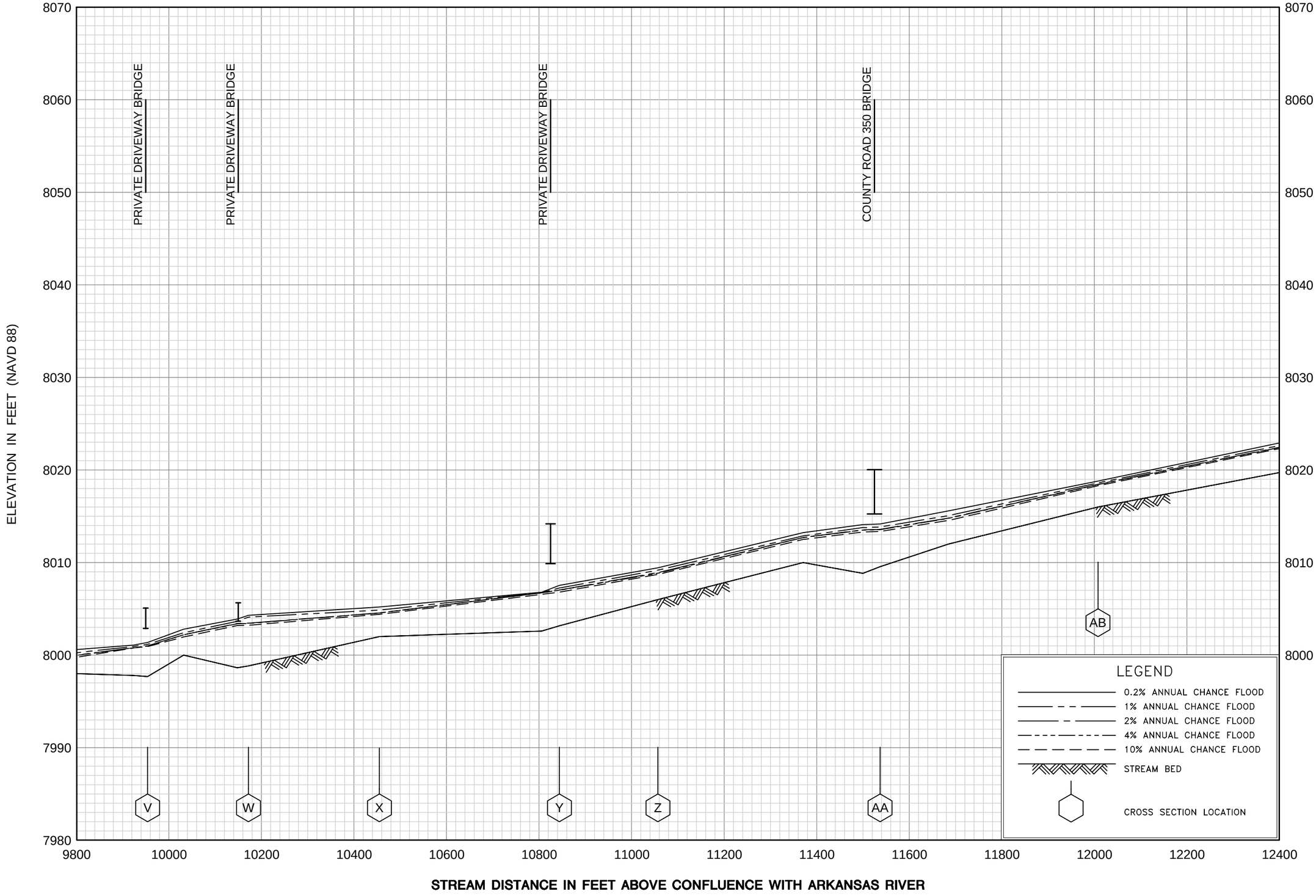

FLOOD PROFILES

COTTONWOOD CREEK

FEDERAL EMERGENCY MANAGEMENT AGENCY

CHAFFEE COUNTY, CO
AND INCORPORATED AREAS

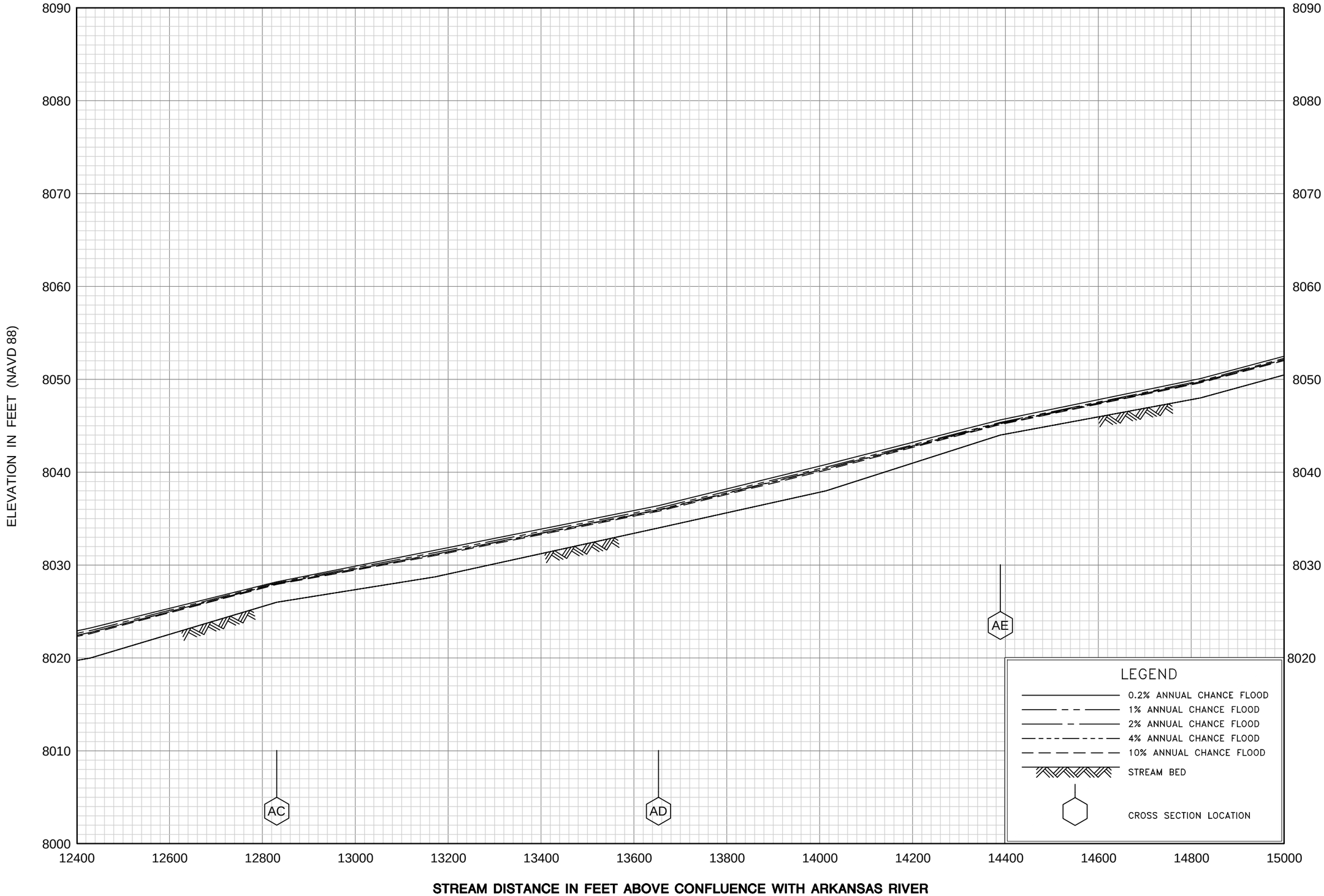

FLOOD PROFILES

COTTONWOOD CREEK

FEDERAL EMERGENCY MANAGEMENT AGENCY

CHAFFEE COUNTY, CO
AND INCORPORATED AREAS

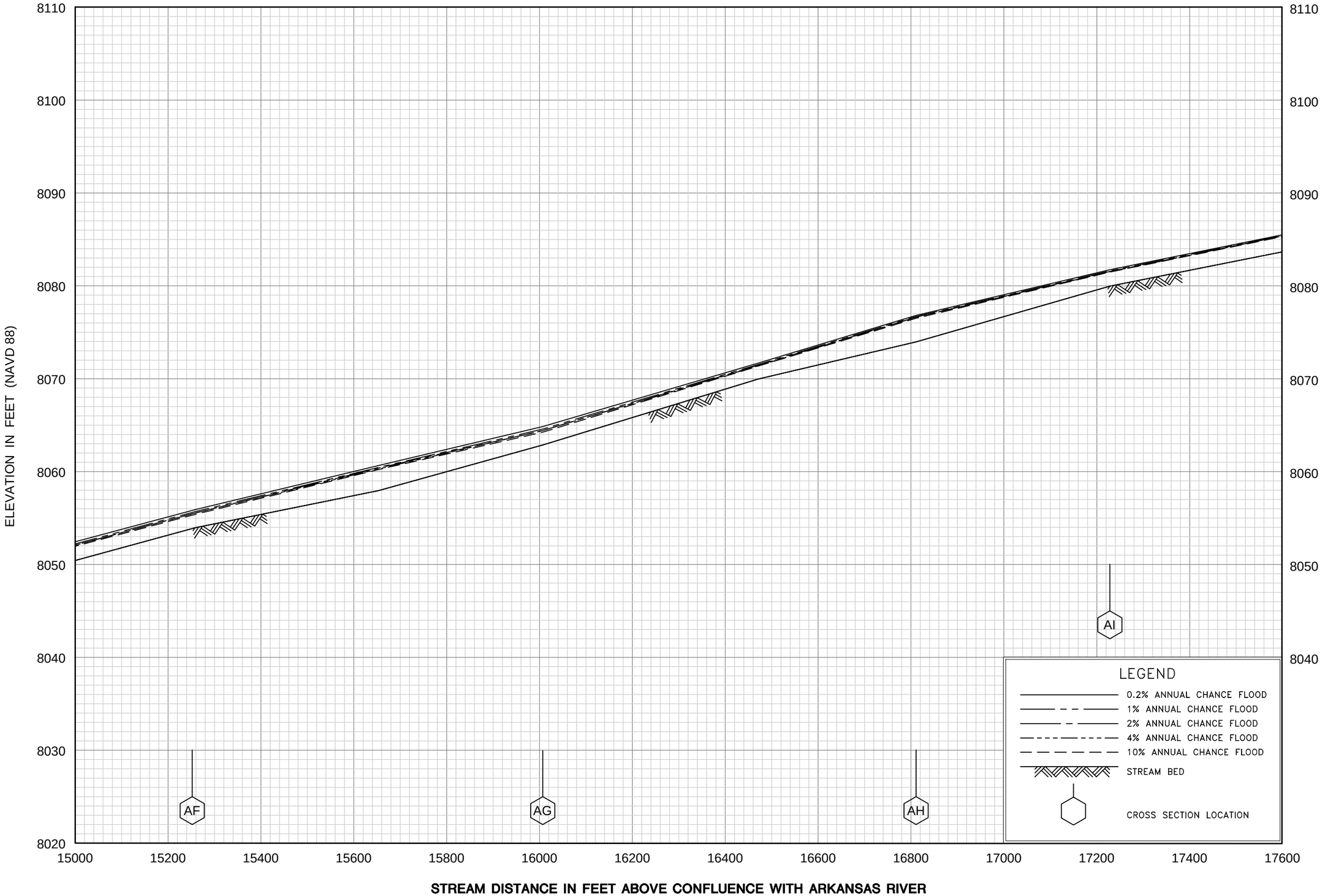

FLOOD PROFILES

COTTONWOOD CREEK

FEDERAL EMERGENCY MANAGEMENT AGENCY

CHAFFEE COUNTY, CO
AND INCORPORATED AREAS

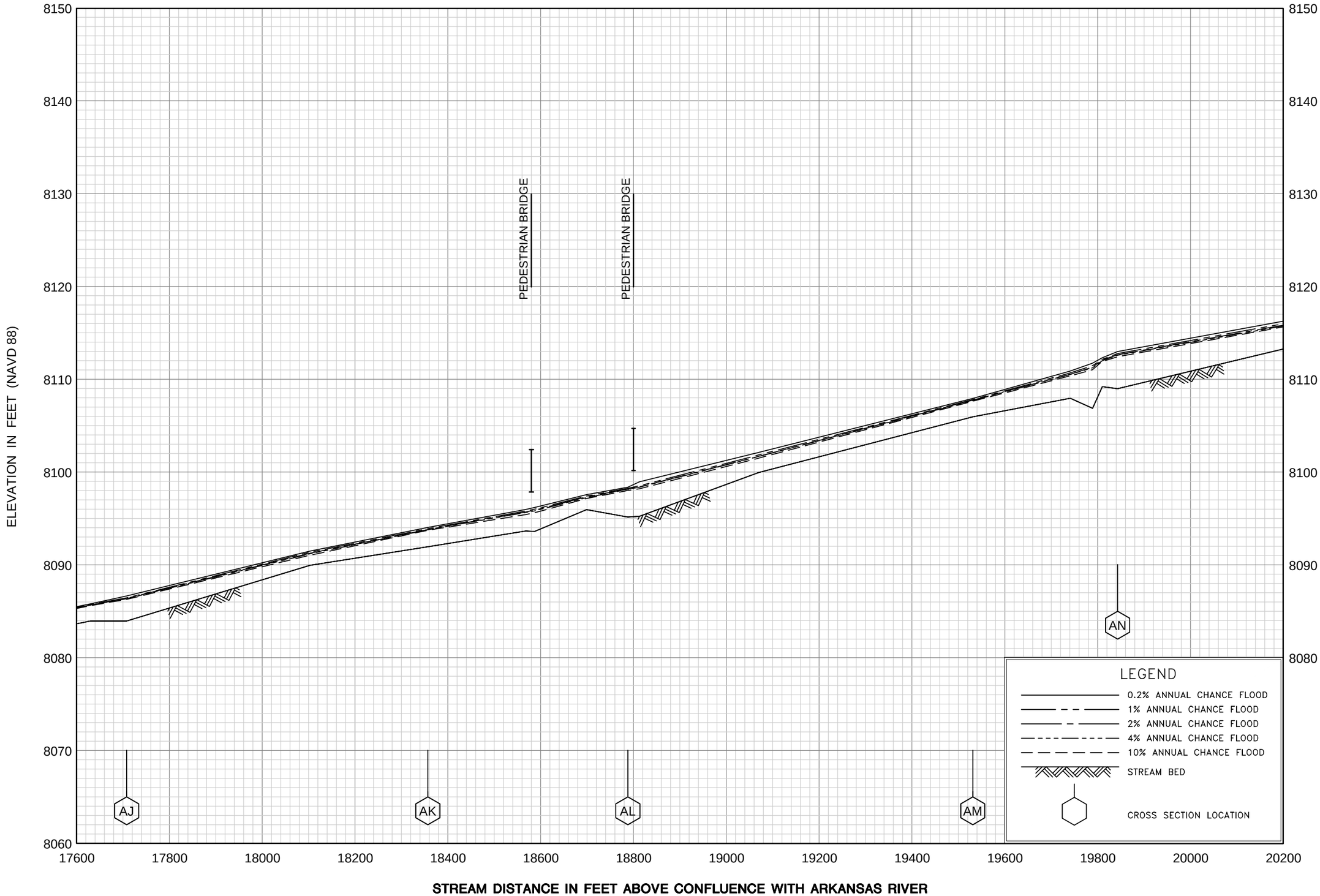

FLOOD PROFILES

COTTONWOOD CREEK

FEDERAL EMERGENCY MANAGEMENT AGENCY

CHAFFEE COUNTY, CO
AND INCORPORATED AREAS

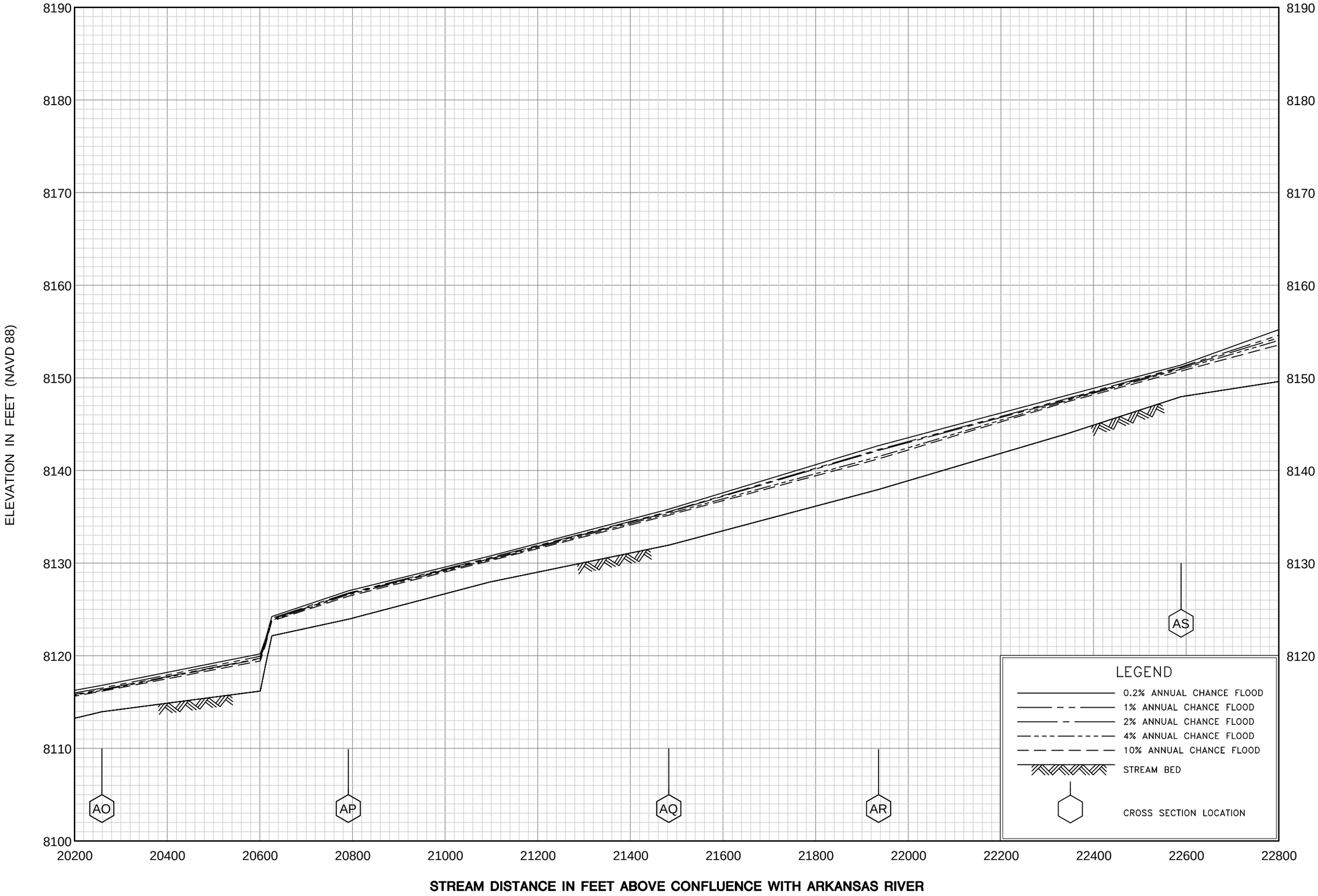

FLOOD PROFILES

COTTONWOOD CREEK

FEDERAL EMERGENCY MANAGEMENT AGENCY

CHAFFEE COUNTY, CO
AND INCORPORATED AREAS

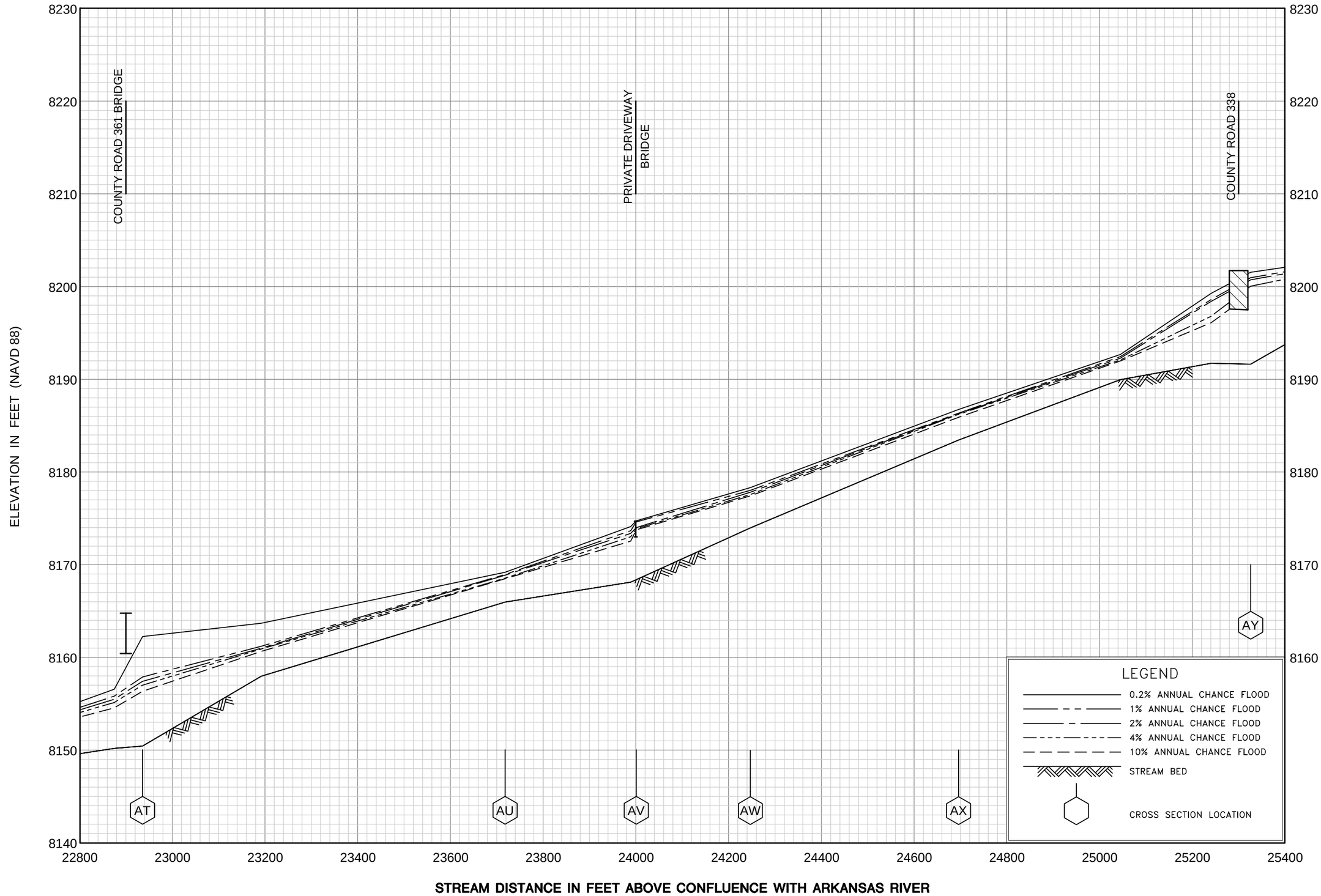

FLOOD PROFILES

COTTONWOOD CREEK

FEDERAL EMERGENCY MANAGEMENT AGENCY

CHAFFEE COUNTY, CO
AND INCORPORATED AREAS

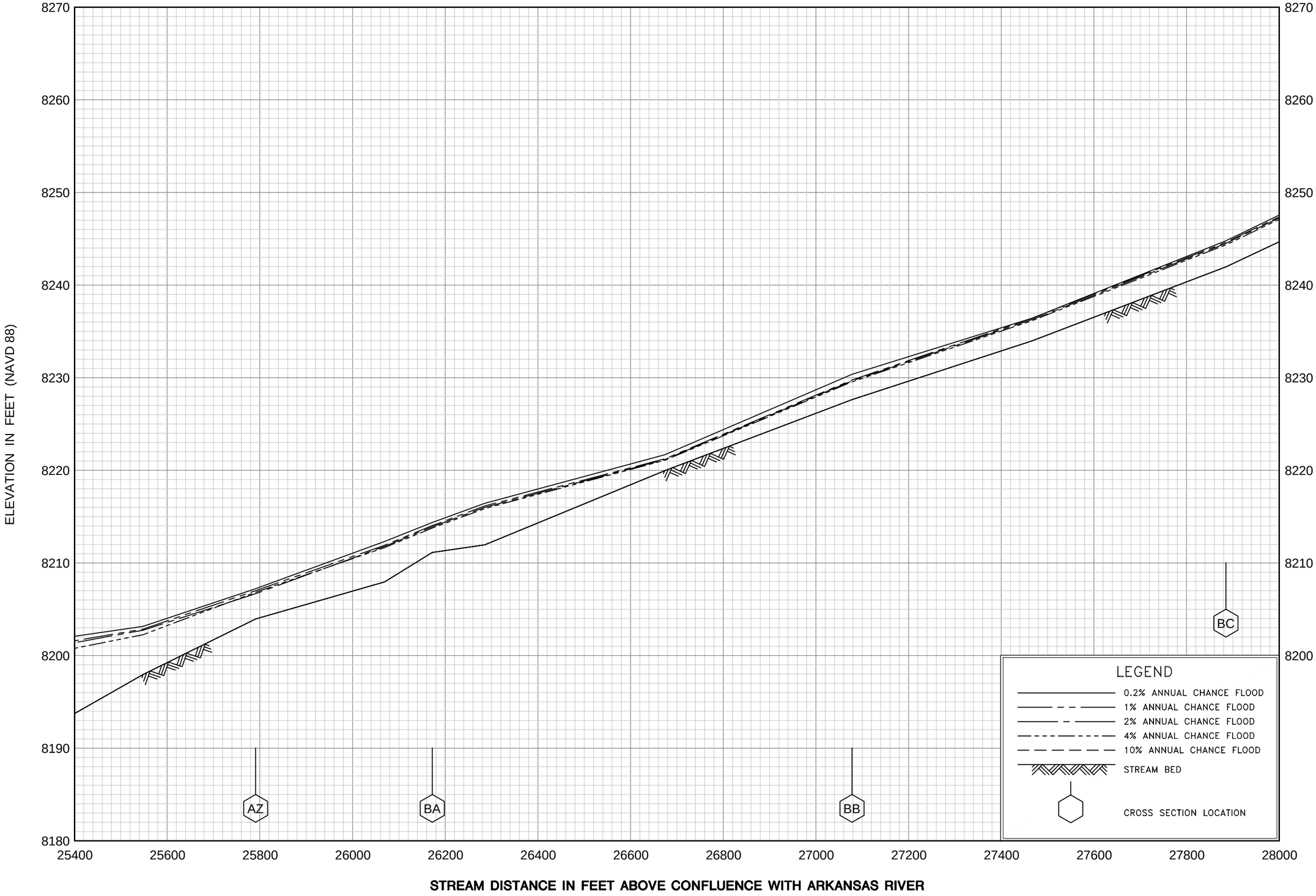

FLOOD PROFILES

COTTONWOOD CREEK

FEDERAL EMERGENCY MANAGEMENT AGENCY

CHAFFEE COUNTY, CO
AND INCORPORATED AREAS

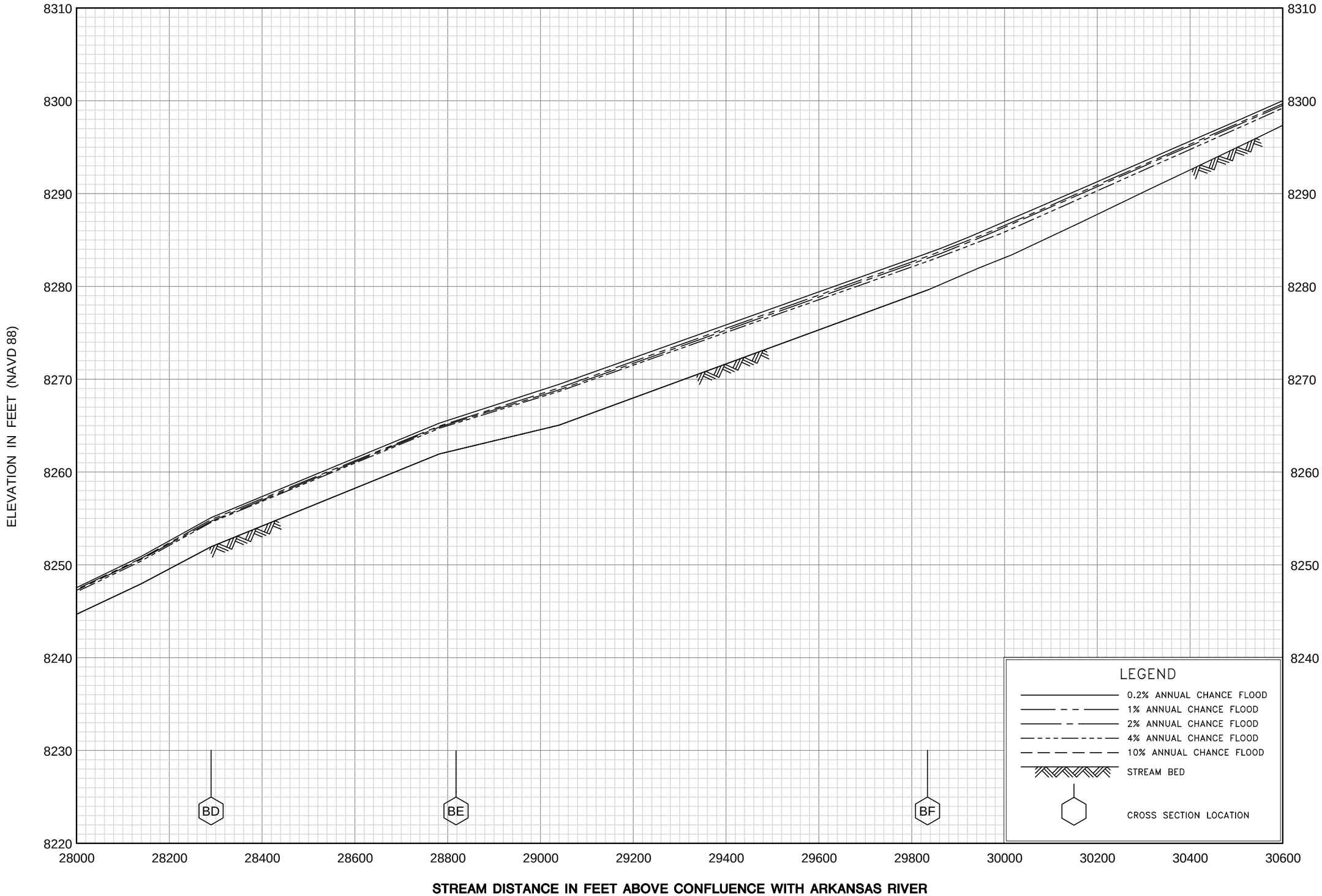

FLOOD PROFILES

COTTONWOOD CREEK

FEDERAL EMERGENCY MANAGEMENT AGENCY

CHAFFEE COUNTY, CO

AND INCORPORATED AREAS

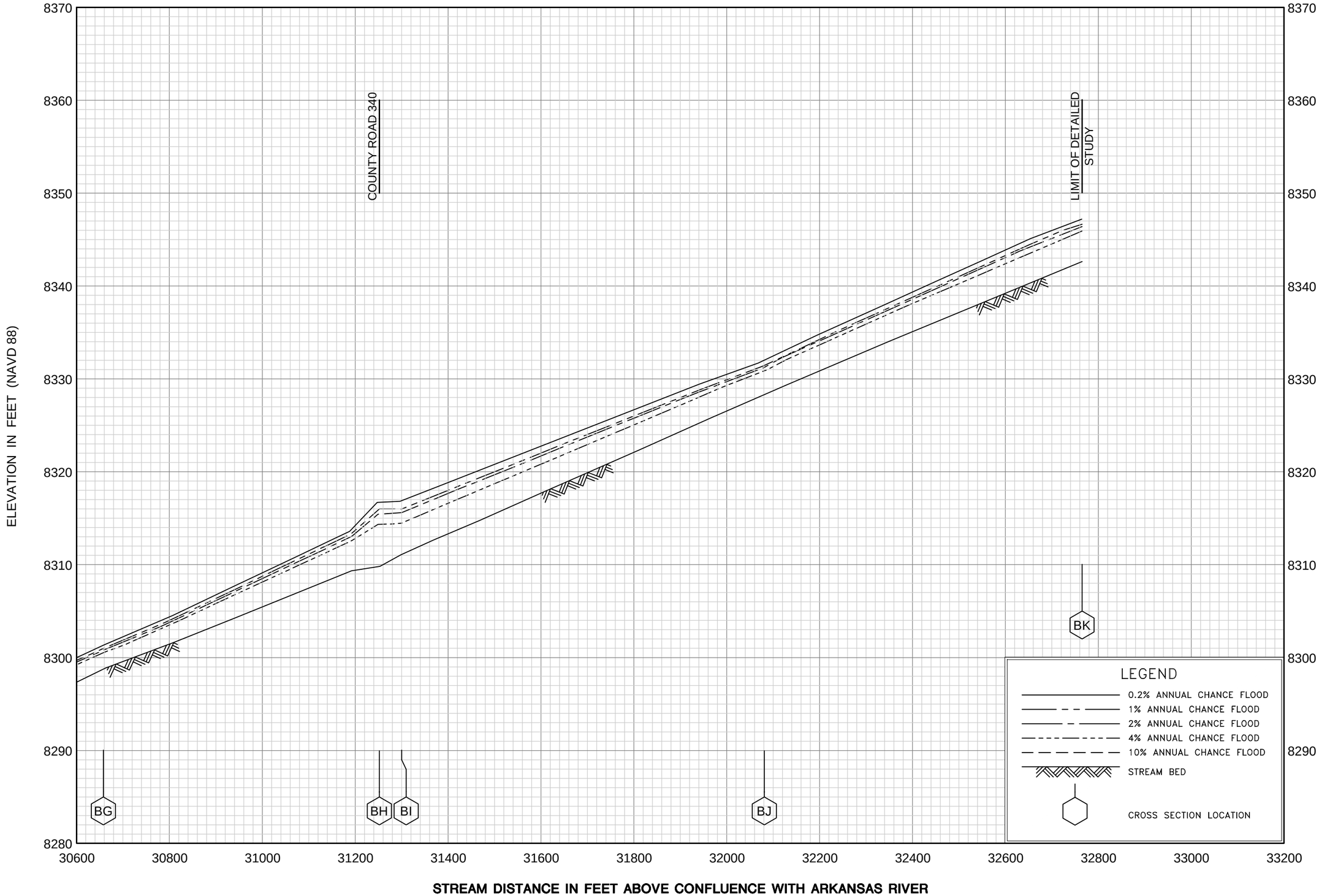

FLOOD PROFILES

COTTONWOOD CREEK

FEDERAL EMERGENCY MANAGEMENT AGENCY

CHAFFEE COUNTY, CO
AND INCORPORATED AREAS

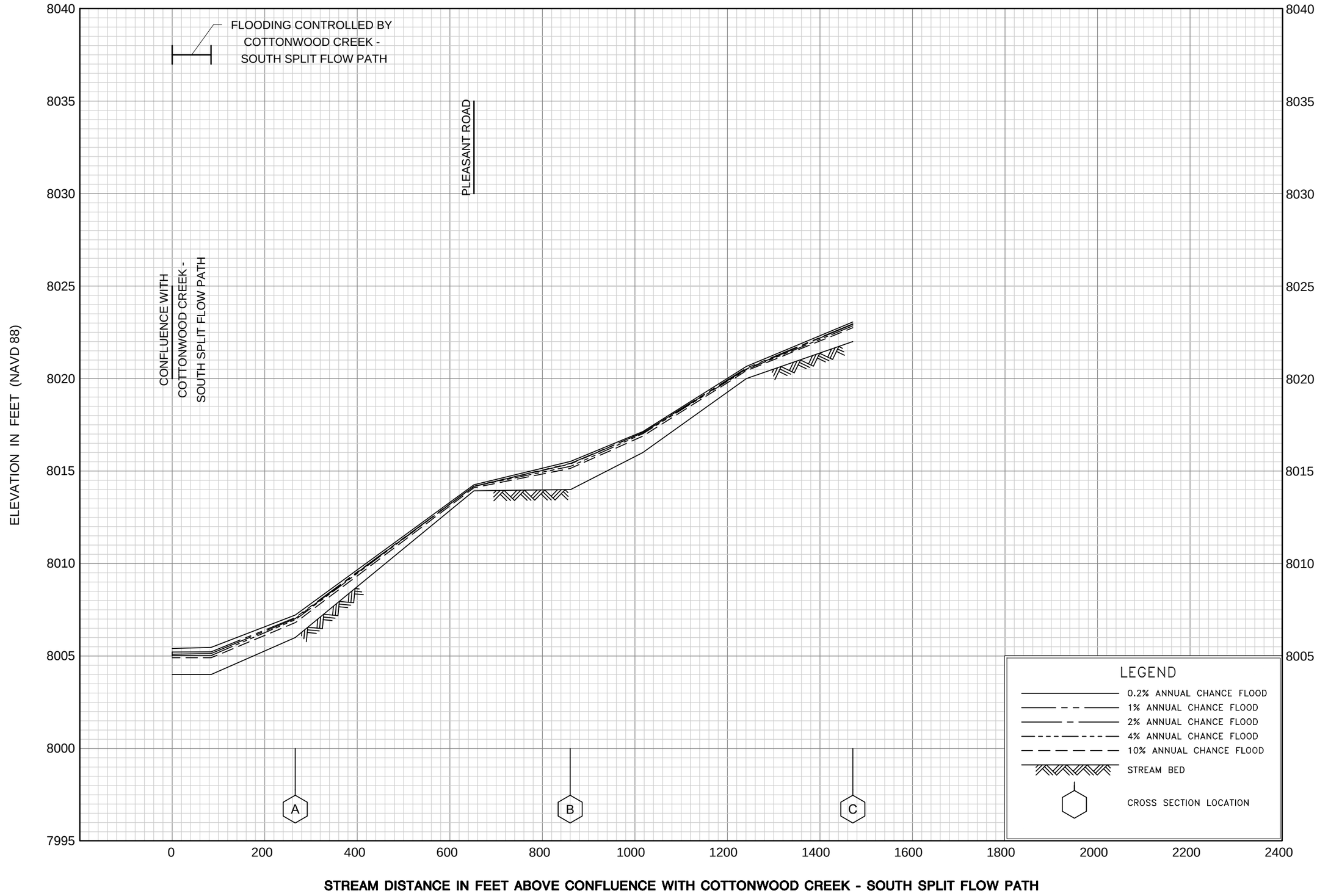

FLOOD PROFILES

COTTONWOOD CREEK -
DOWNSTREAM CR 331 SPLIT FLOW PATH

FEDERAL EMERGENCY MANAGEMENT AGENCY

CHAFFEE COUNTY, CO
AND INCORPORATED AREAS

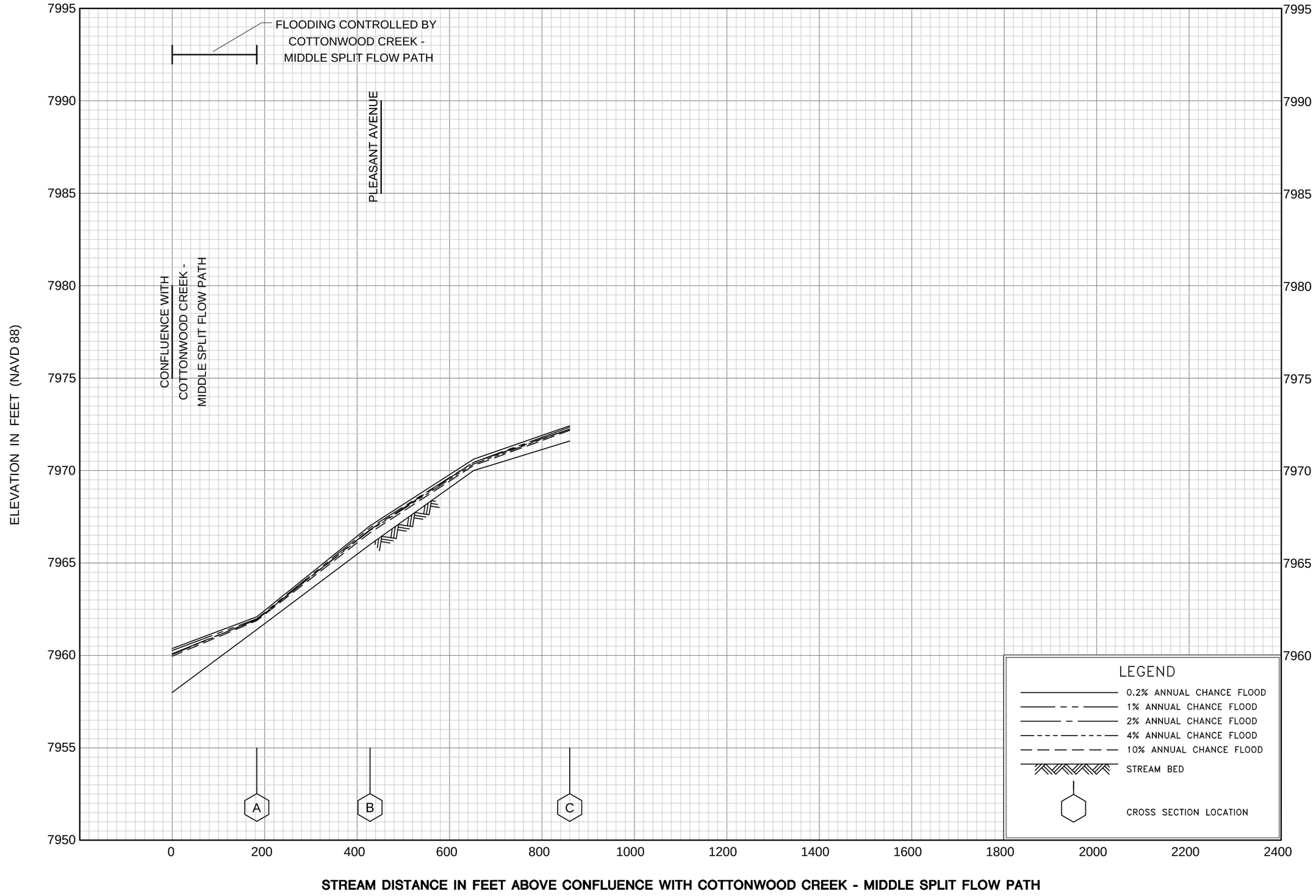

FLOOD PROFILES

COTTONWOOD CREEK -
MIDDLE DIVERGENCE SPLIT FLOW PATH

FEDERAL EMERGENCY MANAGEMENT AGENCY

CHAFFEE COUNTY, CO
AND INCORPORATED AREAS

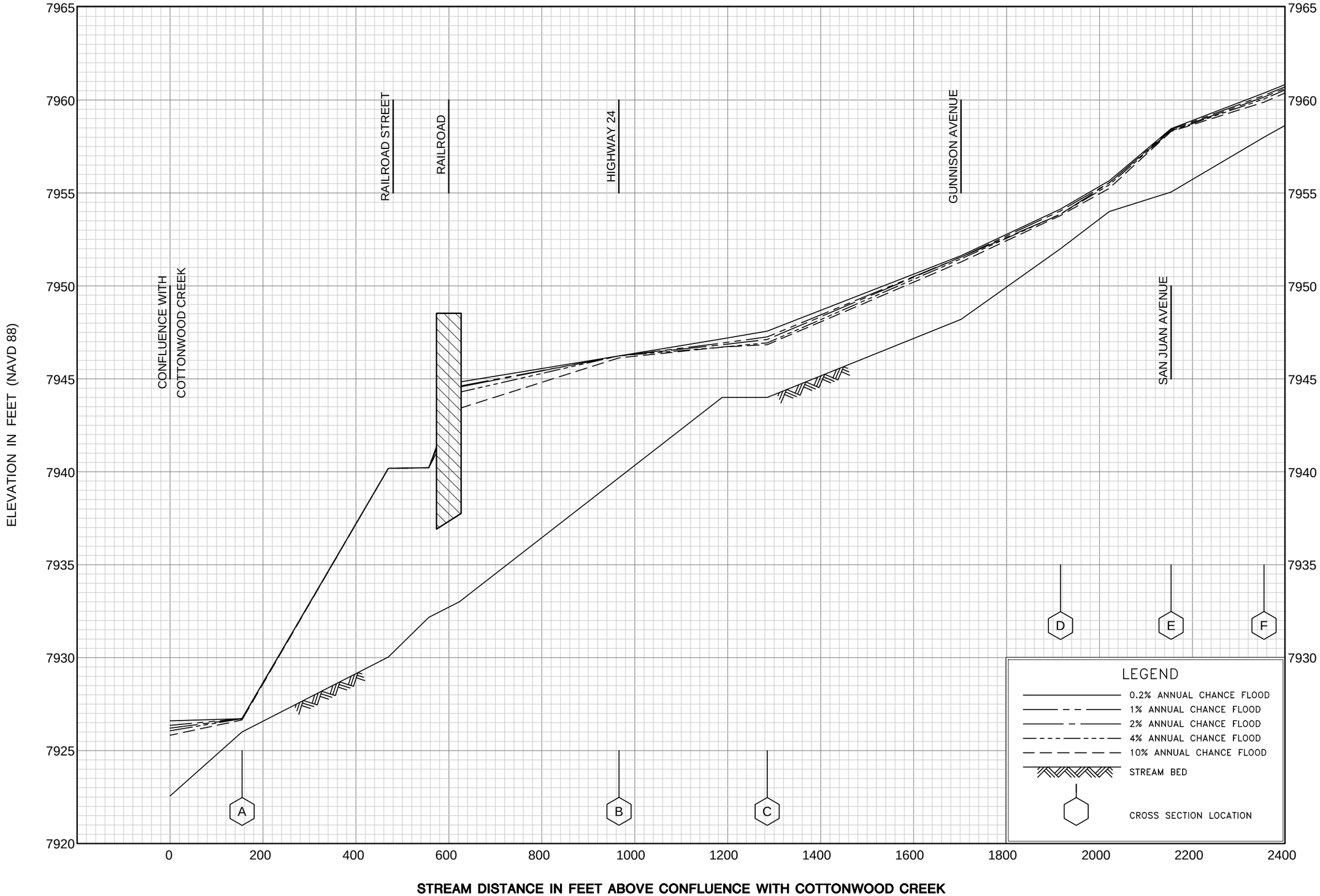

FLOOD PROFILES

COTTONWOOD CREEK - MIDDLE SPLIT FLOW PATH

FEDERAL EMERGENCY MANAGEMENT AGENCY

CHAFFEE COUNTY, CO
AND INCORPORATED AREAS

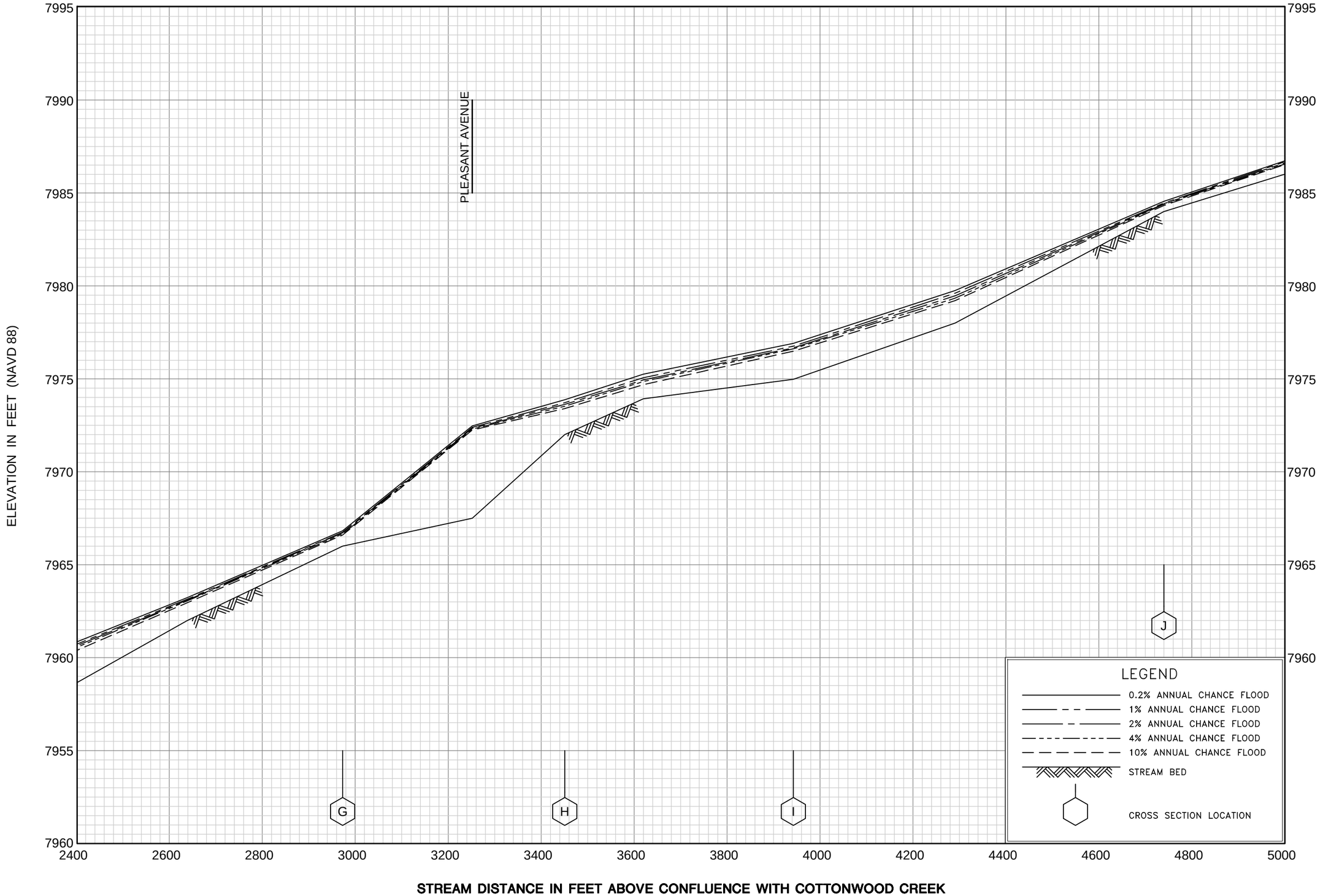

FLOOD PROFILES

COTTONWOOD CREEK - MIDDLE SPLIT FLOW PATH

FEDERAL EMERGENCY MANAGEMENT AGENCY

CHAFFEE COUNTY, CO
AND INCORPORATED AREAS

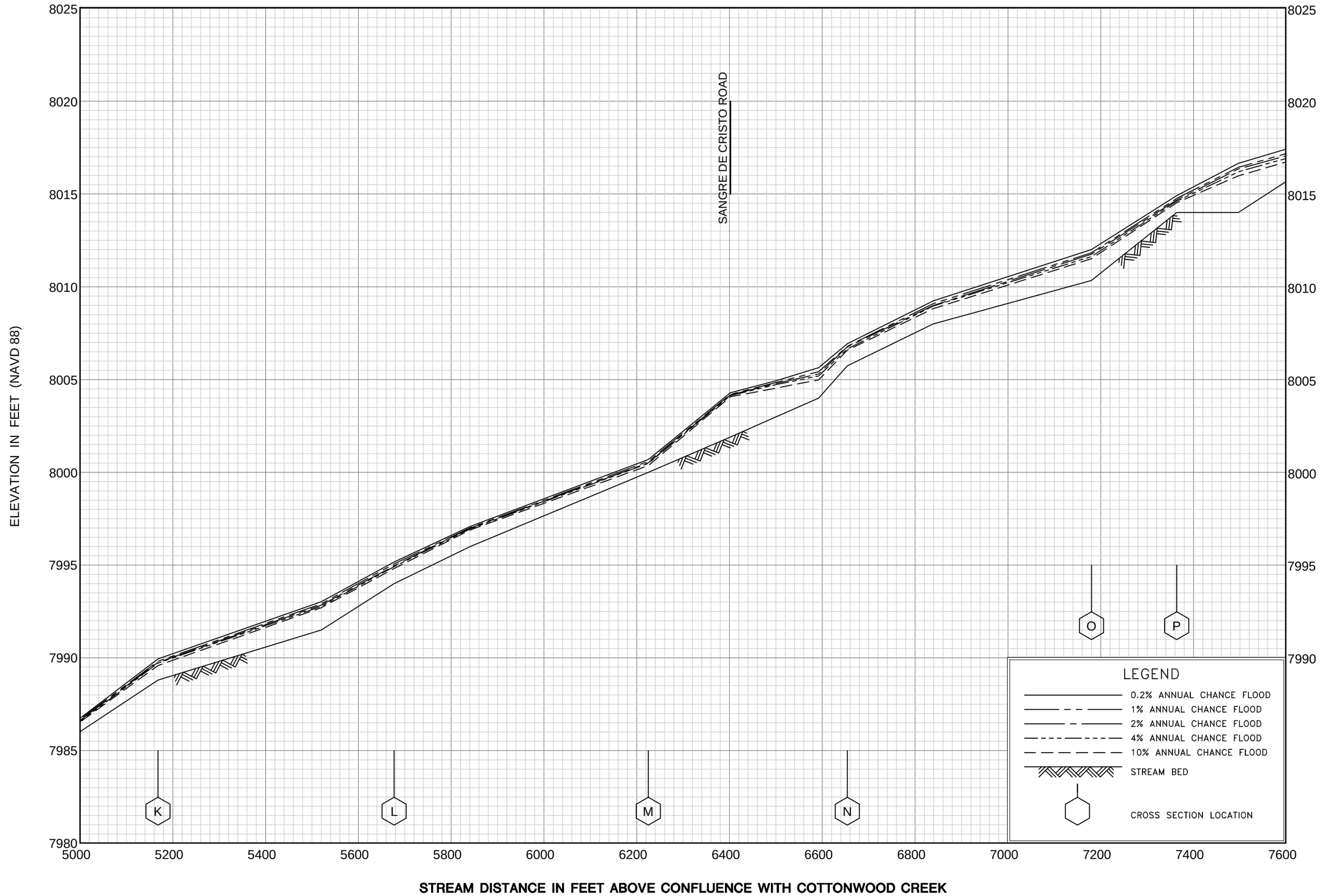

FLOOD PROFILES

COTTONWOOD CREEK - MIDDLE SPLIT FLOW PATH

FEDERAL EMERGENCY MANAGEMENT AGENCY

CHAFFEE COUNTY, CO
AND INCORPORATED AREAS

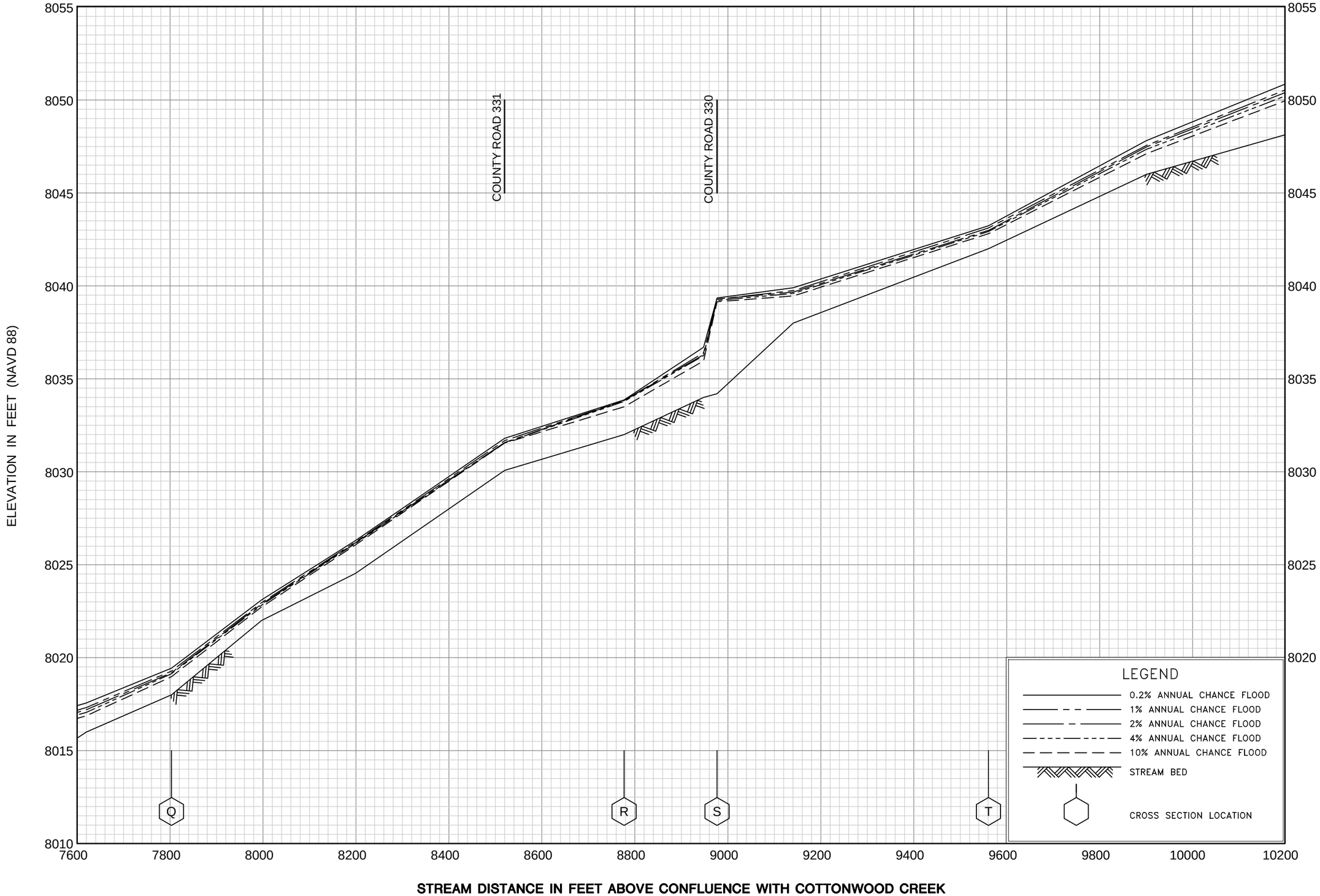

FLOOD PROFILES

COTTONWOOD CREEK - MIDDLE SPLIT FLOW PATH

FEDERAL EMERGENCY MANAGEMENT AGENCY

CHAFFEE COUNTY, CO
AND INCORPORATED AREAS

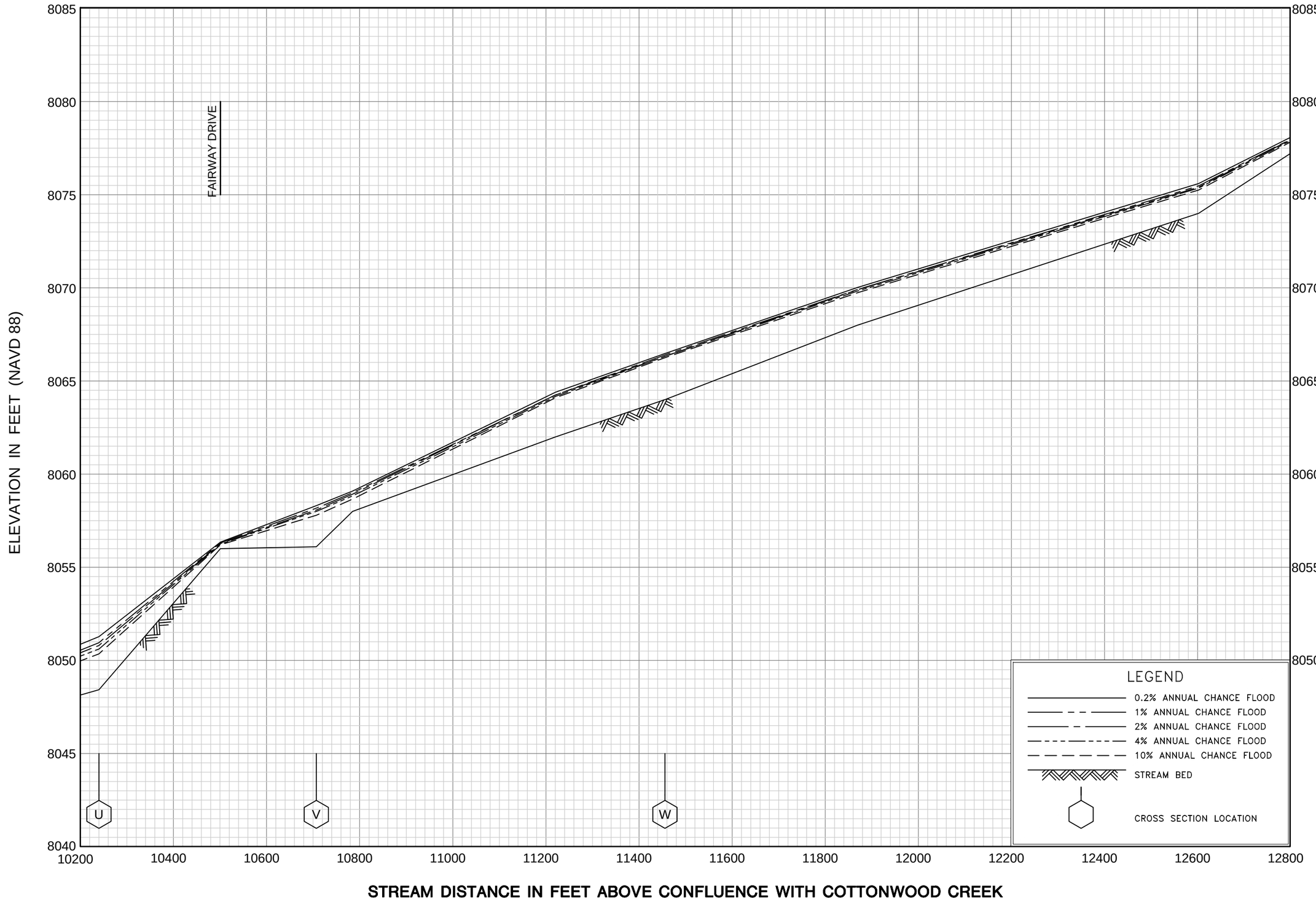

FLOOD PROFILES

COTTONWOOD CREEK - MIDDLE SPLIT FLOW PATH

FEDERAL EMERGENCY MANAGEMENT AGENCY

CHAFFEE COUNTY, CO
AND INCORPORATED AREAS

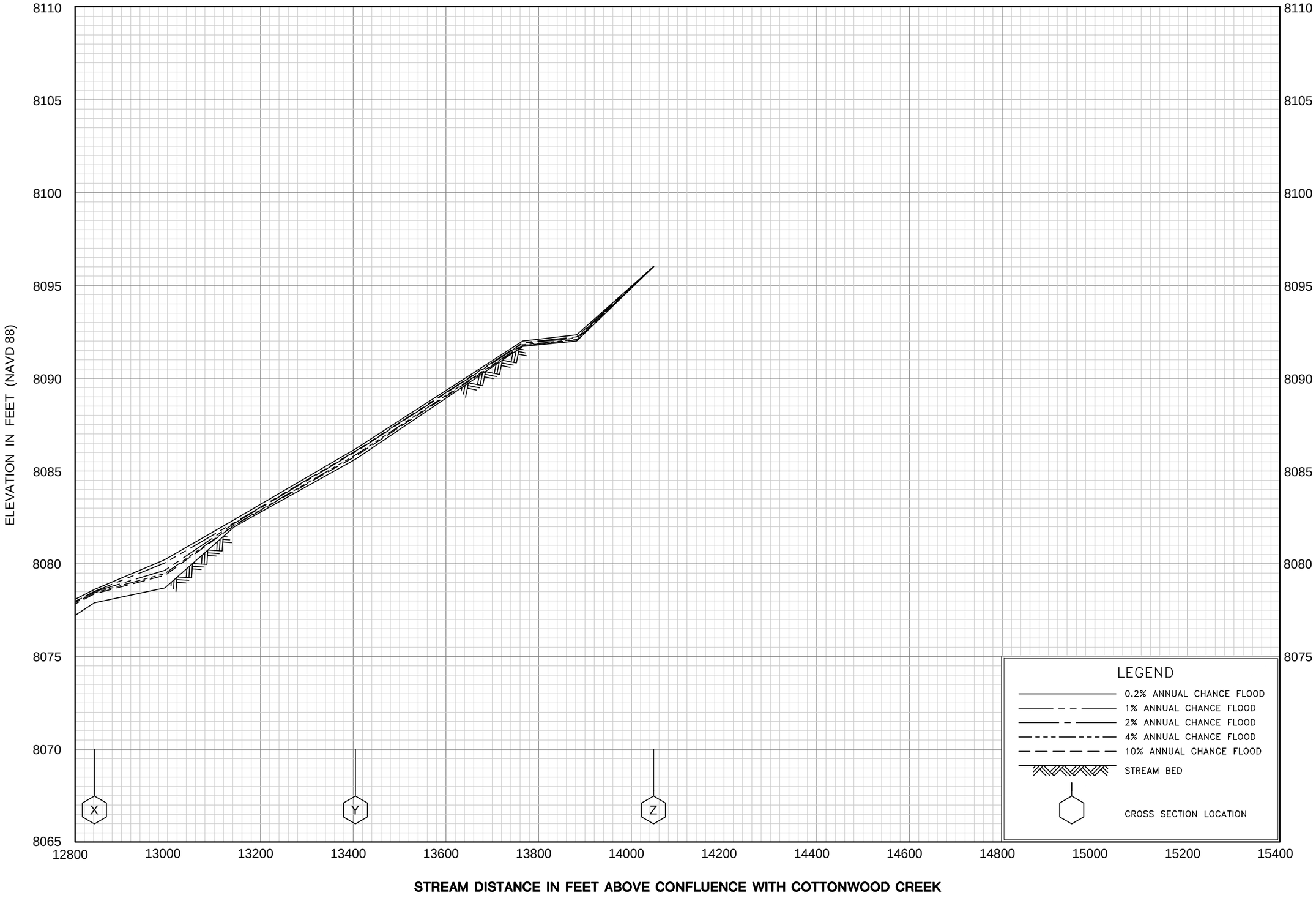

FLOOD PROFILES

COTTONWOOD CREEK - MIDDLE SPLIT FLOW PATH

FEDERAL EMERGENCY MANAGEMENT AGENCY

CHAFFEE COUNTY, CO
AND INCORPORATED AREAS

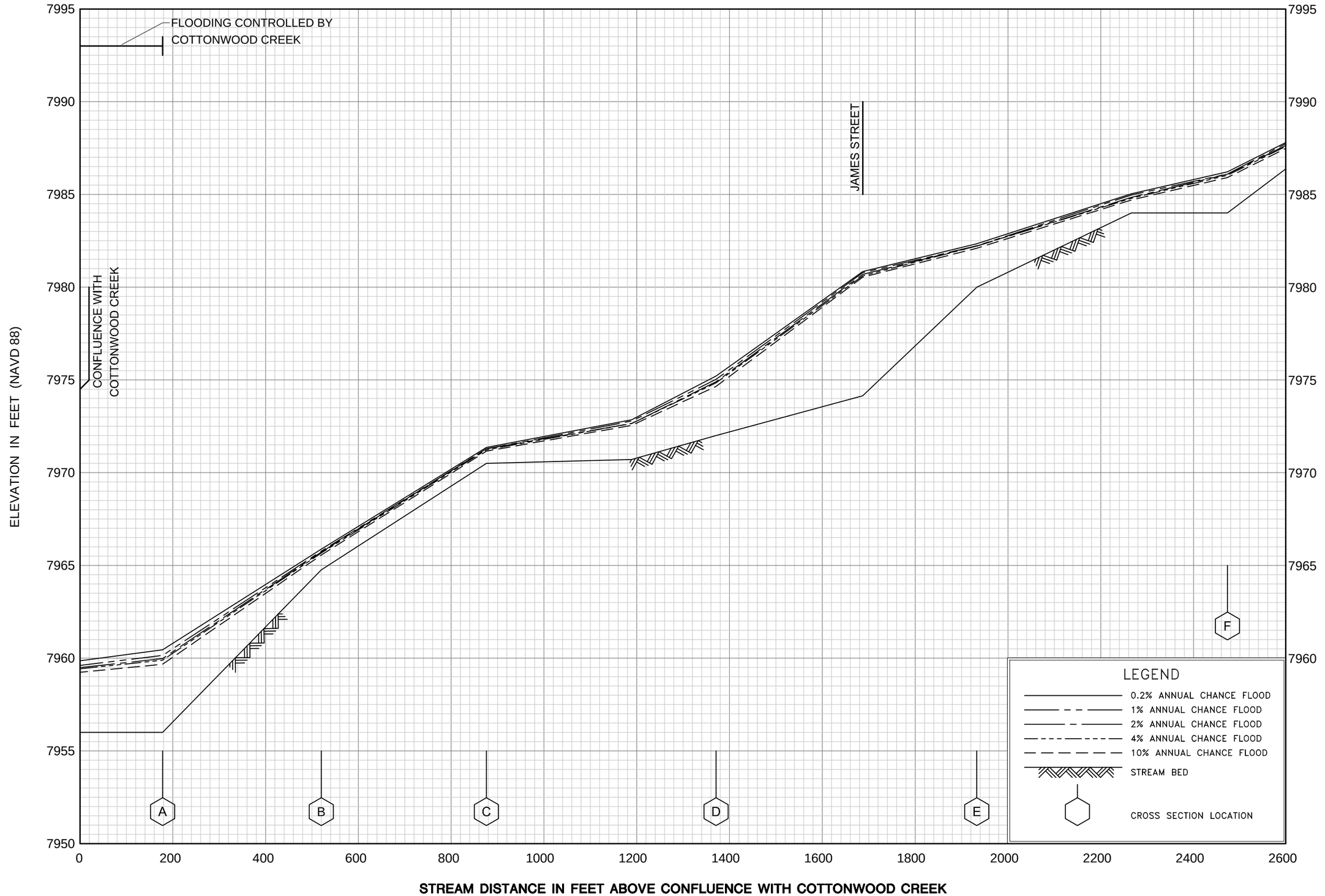

FLOOD PROFILES

COTTONWOOD CREEK - NORTH SPLIT FLOW PATH

FEDERAL EMERGENCY MANAGEMENT AGENCY

CHAFFEE COUNTY, CO
AND INCORPORATED AREAS

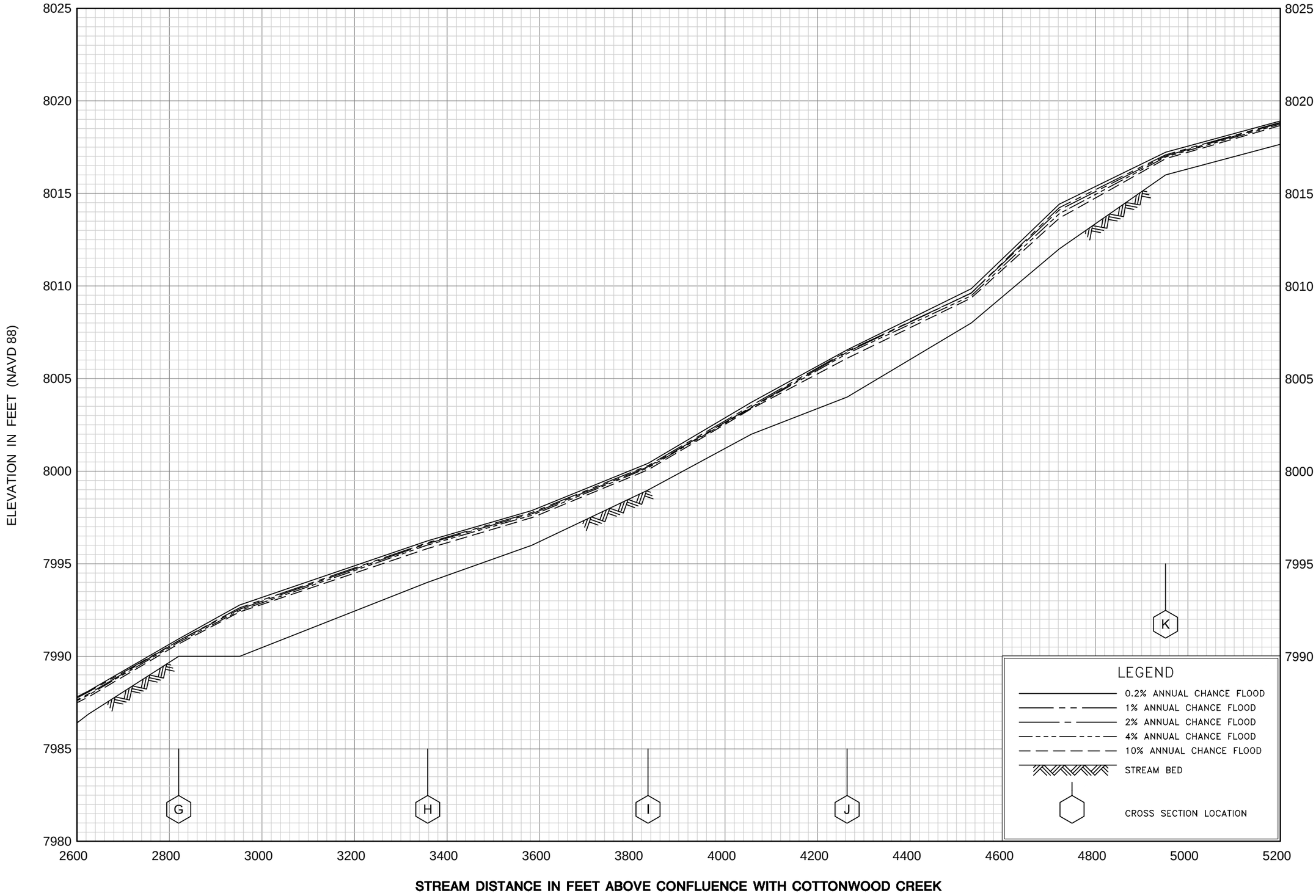

FLOOD PROFILES

COTTONWOOD CREEK - NORTH SPLIT FLOW PATH

FEDERAL EMERGENCY MANAGEMENT AGENCY

CHAFFEE COUNTY, CO

AND INCORPORATED AREAS

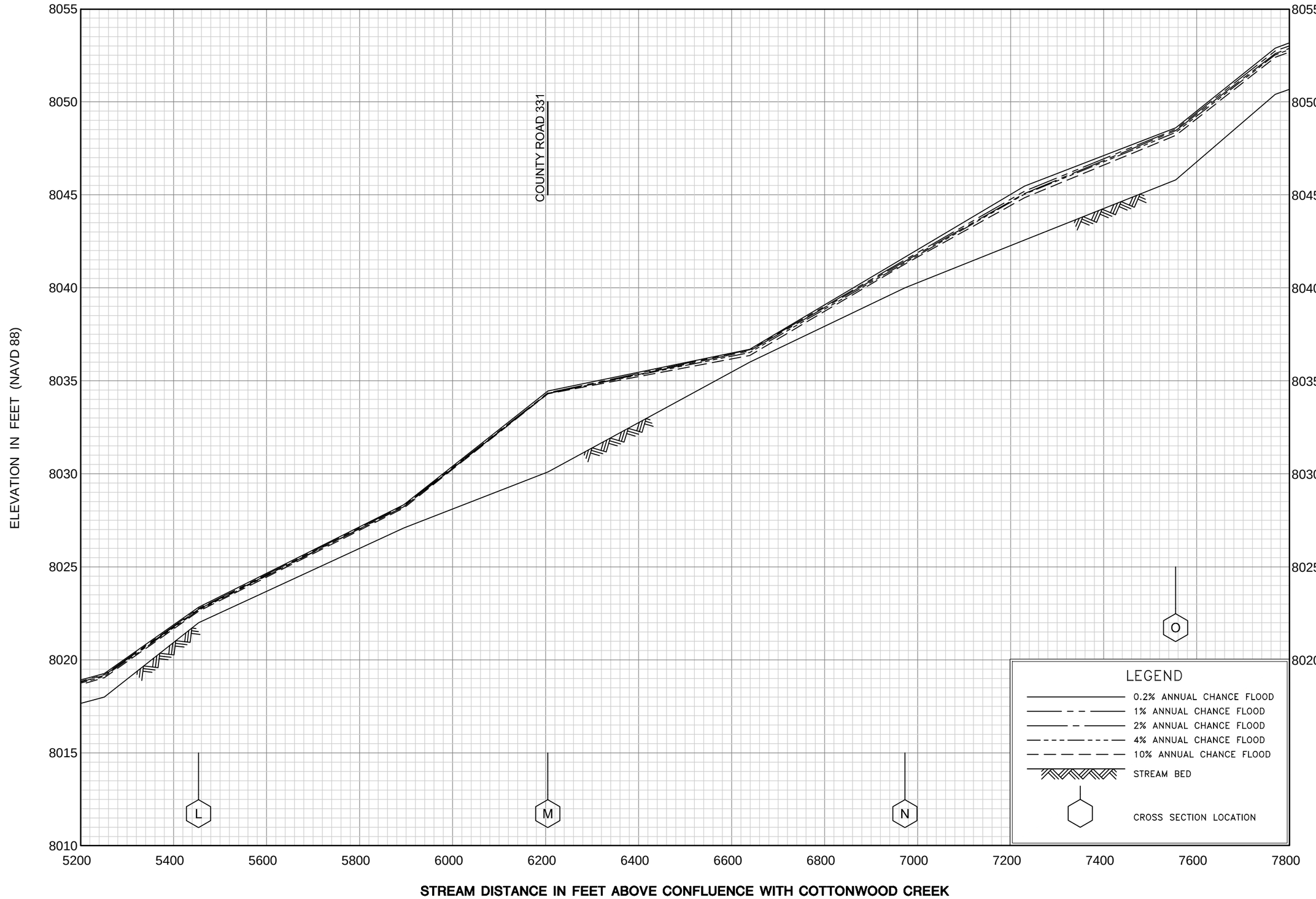

FLOOD PROFILES

COTTONWOOD CREEK - NORTH SPLIT FLOW PATH

FEDERAL EMERGENCY MANAGEMENT AGENCY

CHAFFEE COUNTY, CO
AND INCORPORATED AREAS

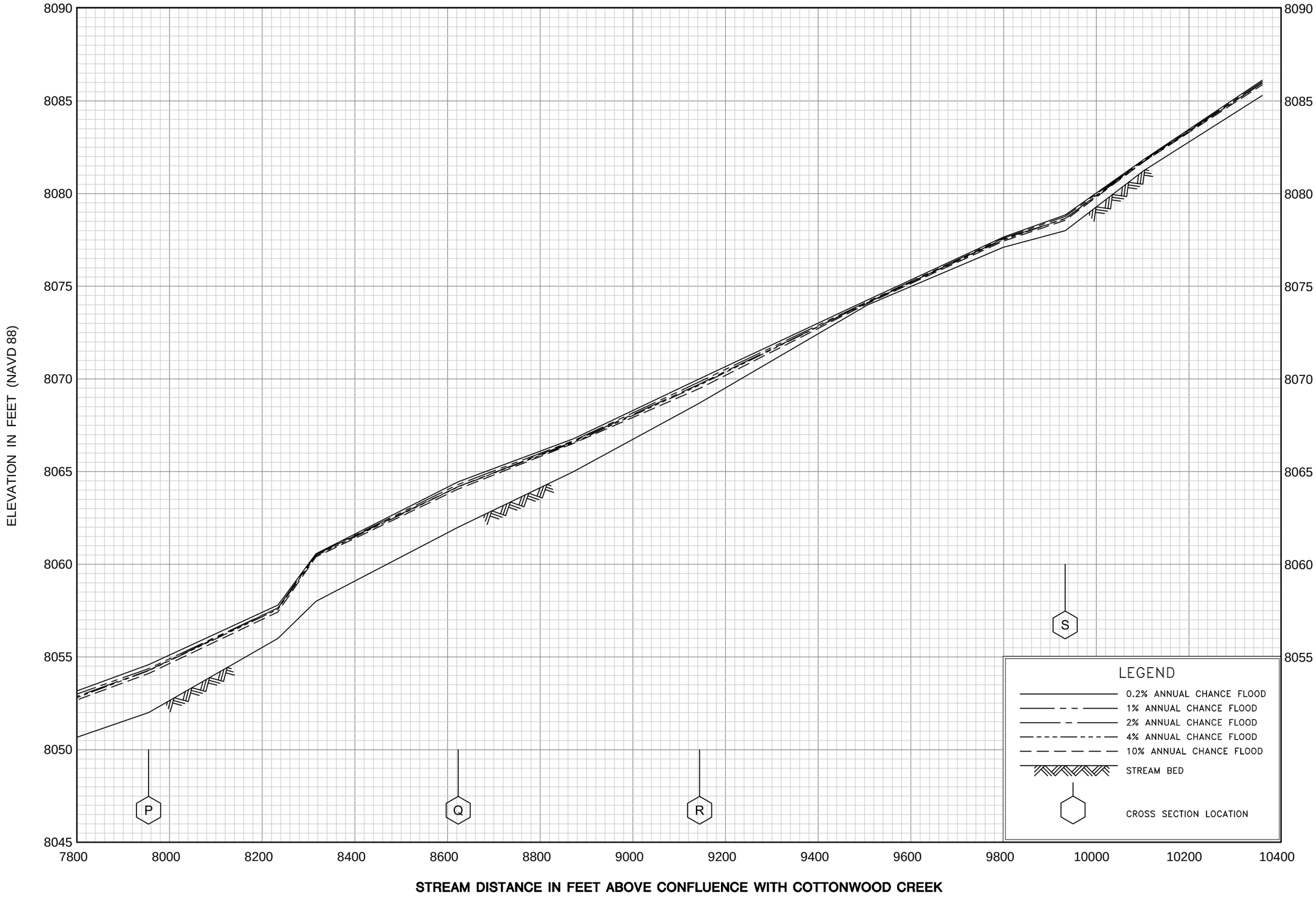

FLOOD PROFILES

COTTONWOOD CREEK - NORTH SPLIT FLOW PATH

FEDERAL EMERGENCY MANAGEMENT AGENCY

CHAFFEE COUNTY, CO

AND INCORPORATED AREAS

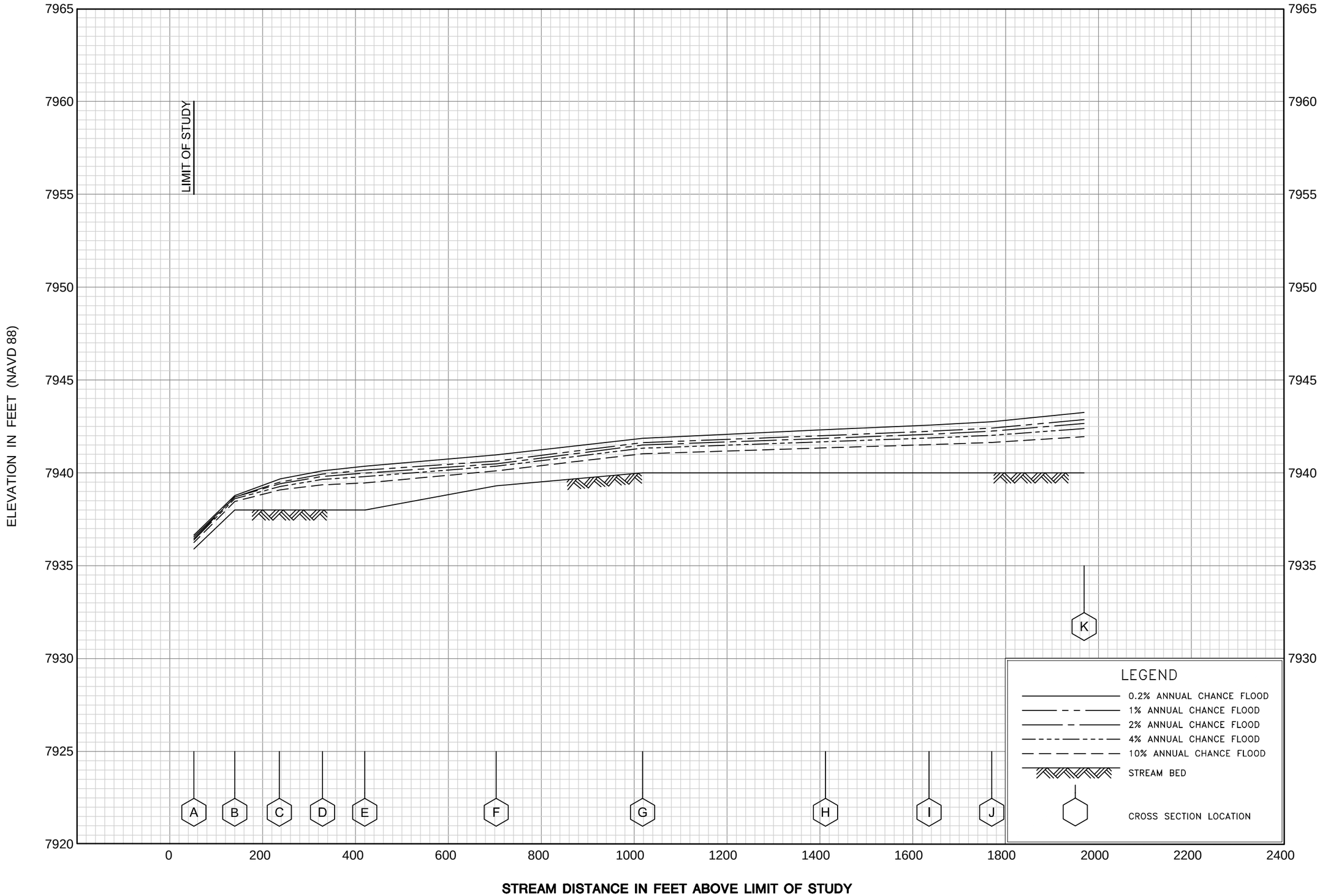

FLOOD PROFILES

COTTONWOOD CREEK - RAILROAD SPLIT FLOW PATH

FEDERAL EMERGENCY MANAGEMENT AGENCY

CHAFFEE COUNTY, CO
AND INCORPORATED AREAS

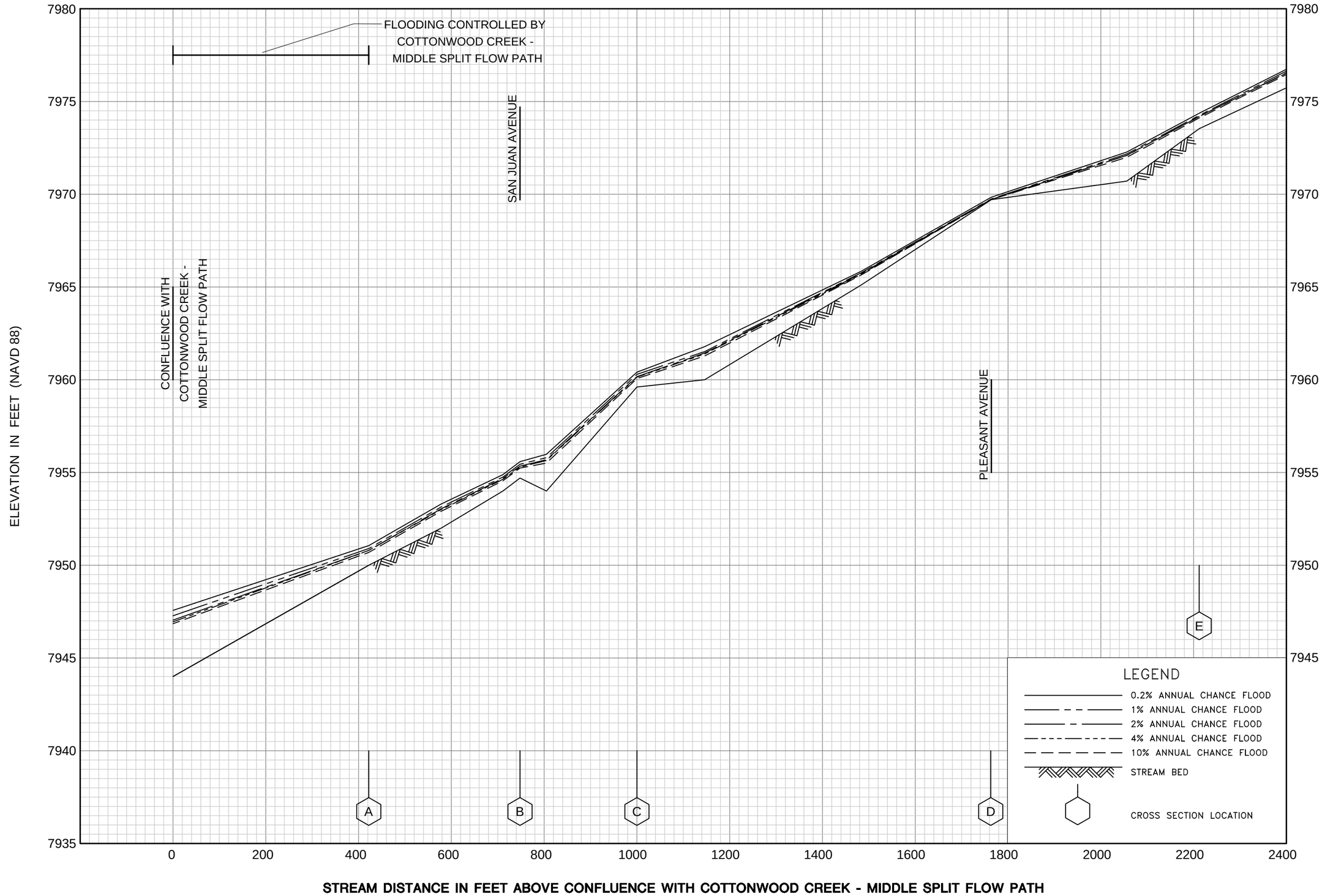

FLOOD PROFILES

COTTONWOOD CREEK -
SOUTH OF MAIN STREET SPLIT FLOW PATH

FEDERAL EMERGENCY MANAGEMENT AGENCY

CHAFFEE COUNTY, CO
AND INCORPORATED AREAS

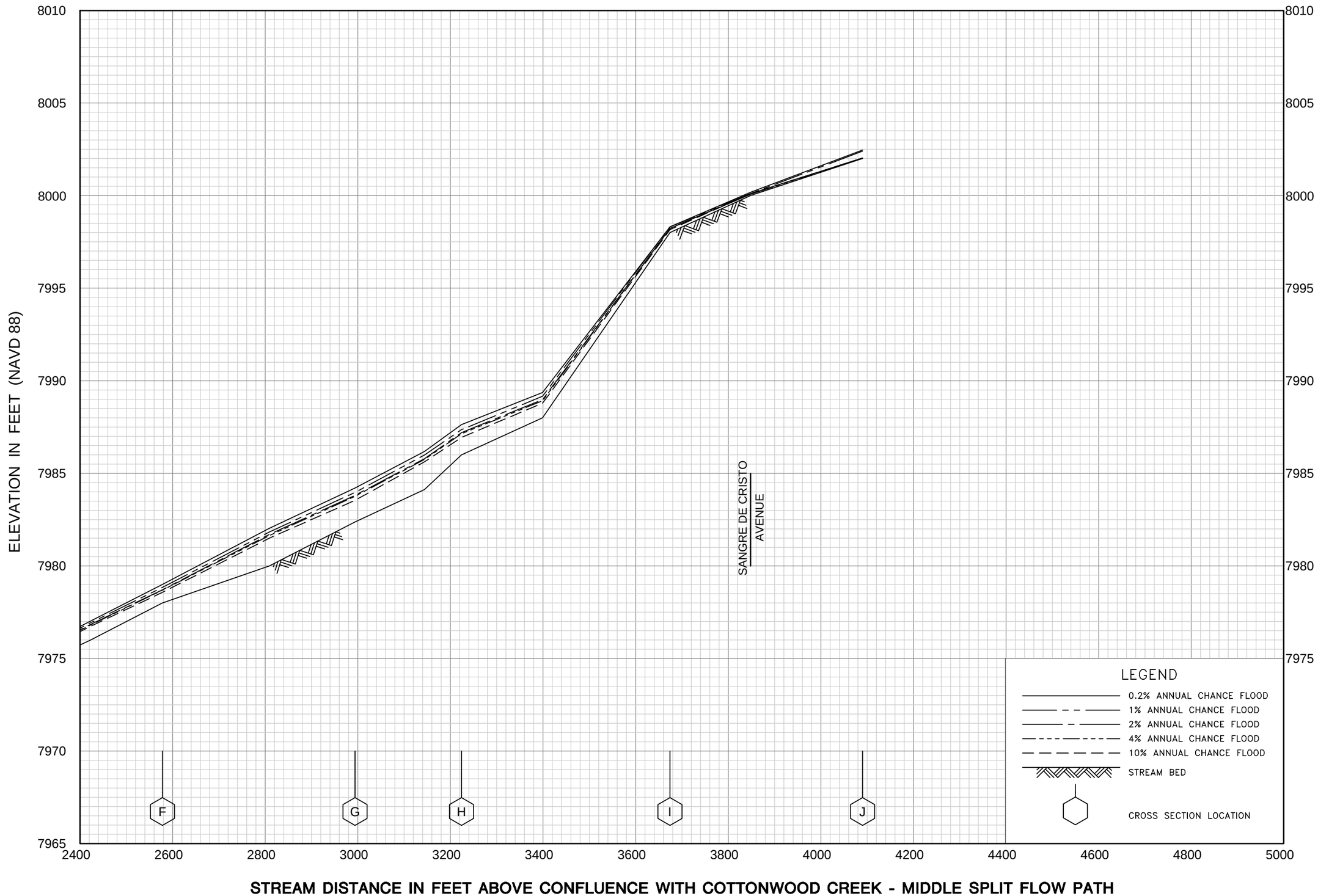

FLOOD PROFILES

COTTONWOOD CREEK - SOUTH OF MAIN STREET SPLIT FLOW PATH

FEDERAL EMERGENCY MANAGEMENT AGENCY

CHAFFEE COUNTY, CO
AND INCORPORATED AREAS

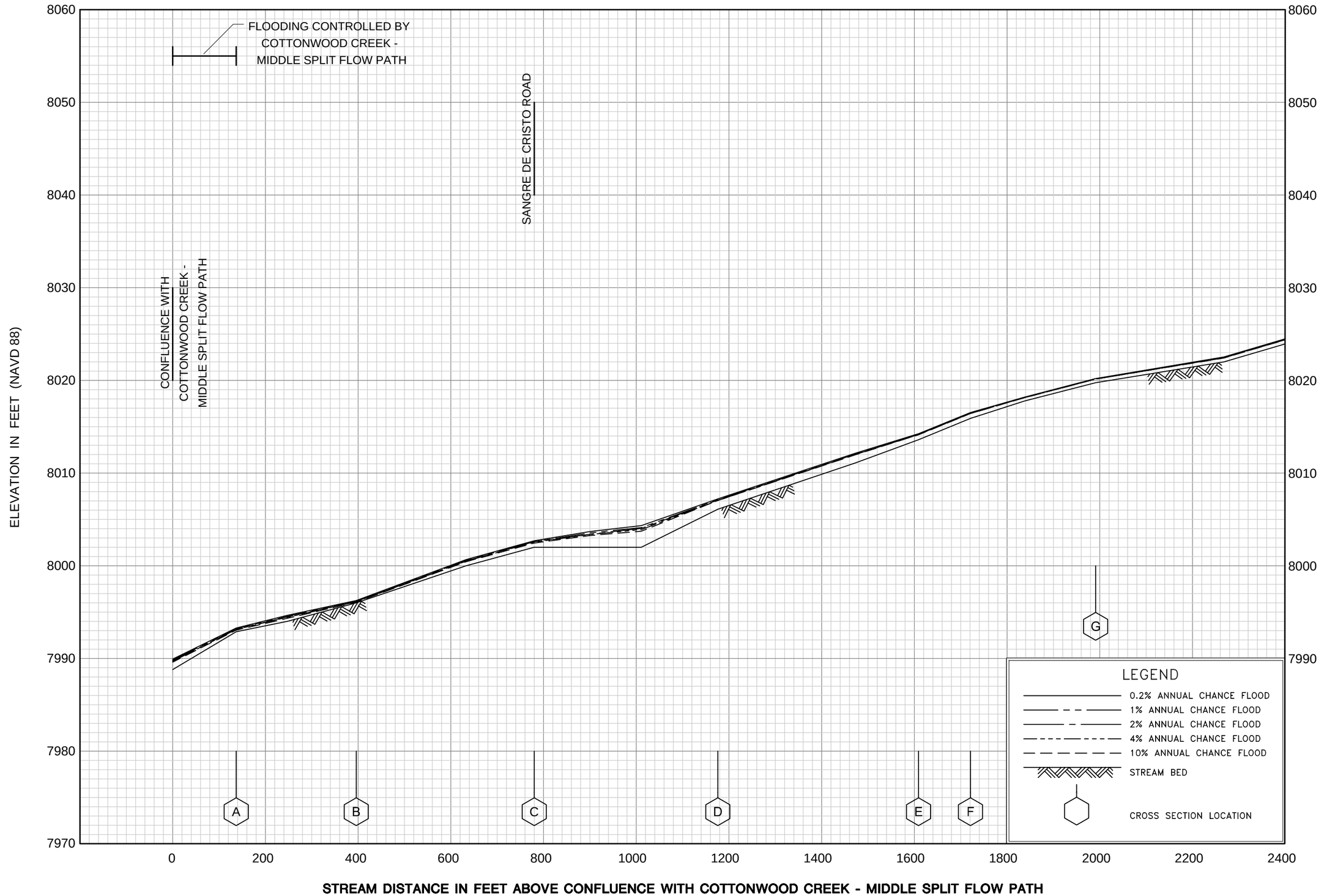

FLOOD PROFILES

COTTONWOOD CREEK - SOUTH SPLIT FLOW PATH

FEDERAL EMERGENCY MANAGEMENT AGENCY

CHAFFEE COUNTY, CO
AND INCORPORATED AREAS

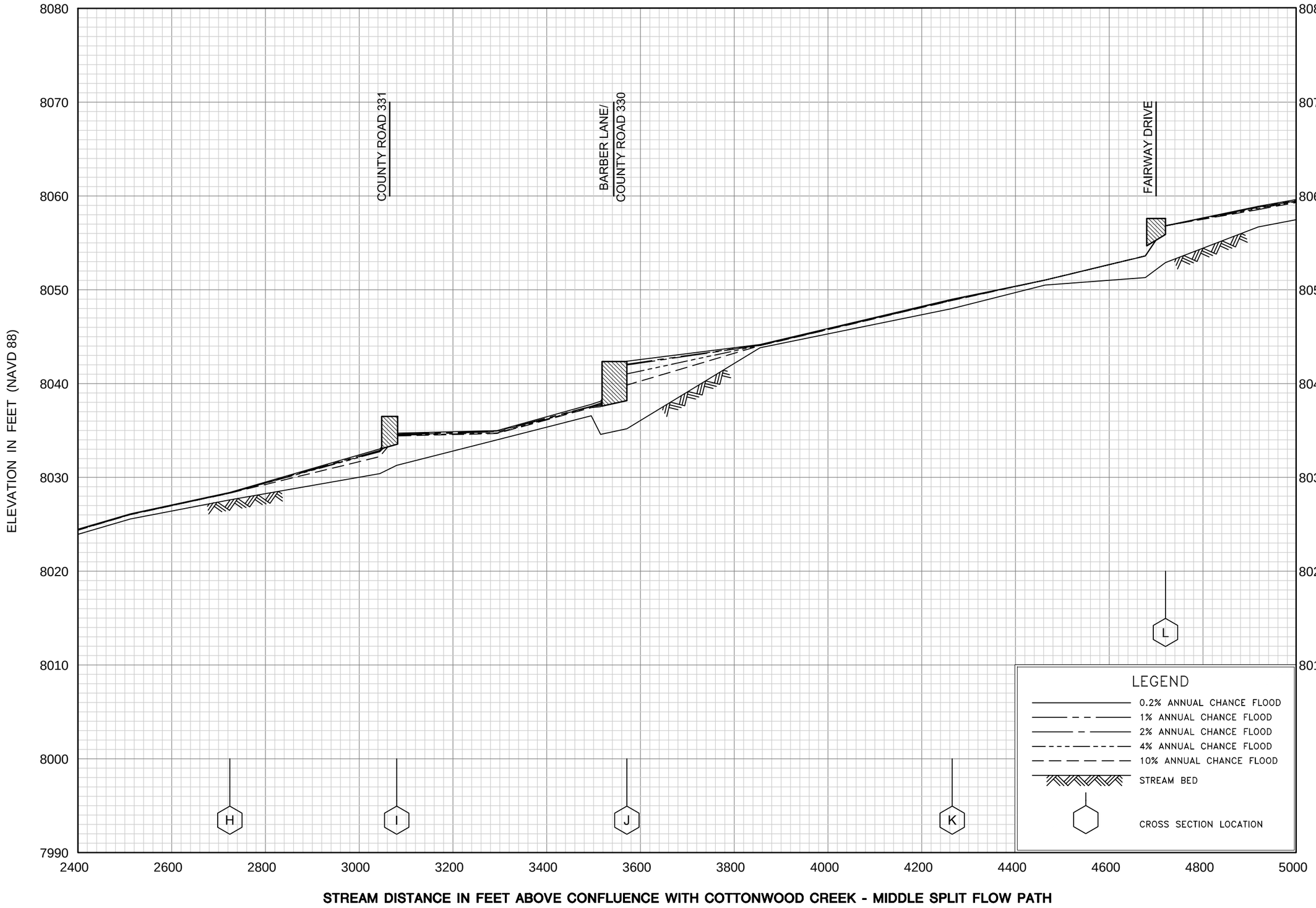

FLOOD PROFILES

COTTONWOOD CREEK - SOUTH SPLIT FLOW PATH

FEDERAL EMERGENCY MANAGEMENT AGENCY

CHAFFEE COUNTY, CO
AND INCORPORATED AREAS

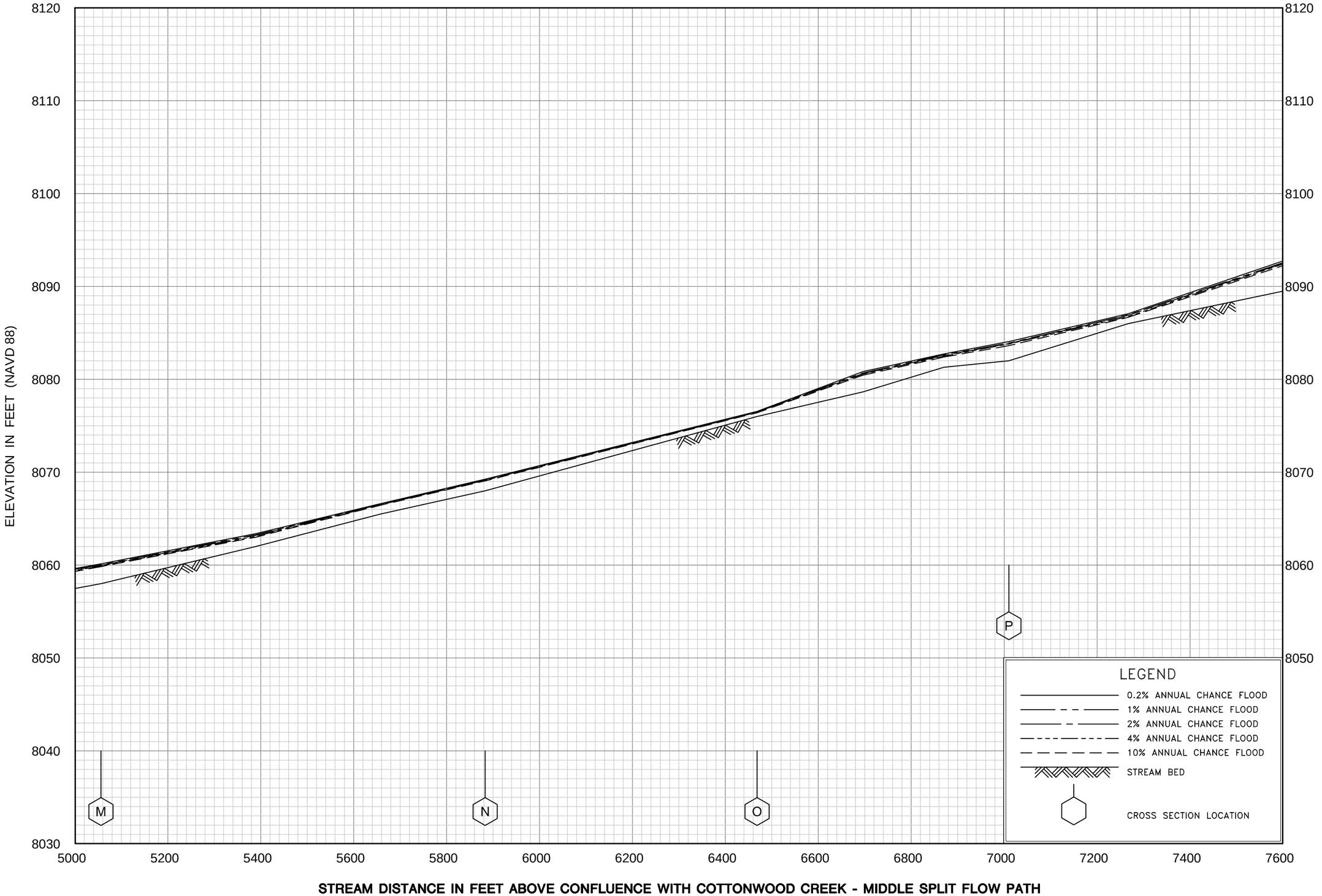

FLOOD PROFILES

COTTONWOOD CREEK - SOUTH SPLIT FLOW PATH

FEDERAL EMERGENCY MANAGEMENT AGENCY

CHAFFEE COUNTY, CO
AND INCORPORATED AREAS

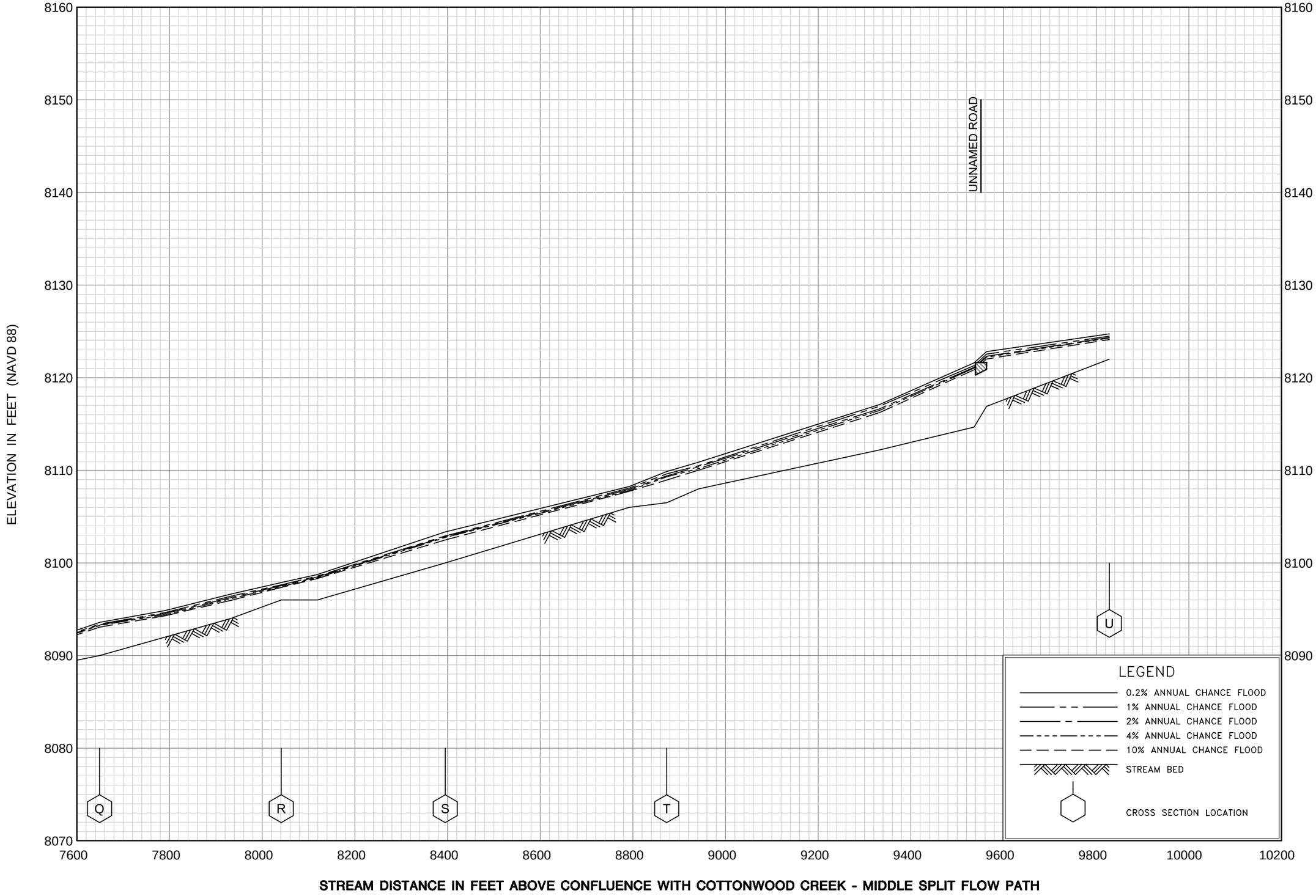

FLOOD PROFILES

COTTONWOOD CREEK - SOUTH SPLIT FLOW PATH

FEDERAL EMERGENCY MANAGEMENT AGENCY

CHAFFEE COUNTY, CO
AND INCORPORATED AREAS

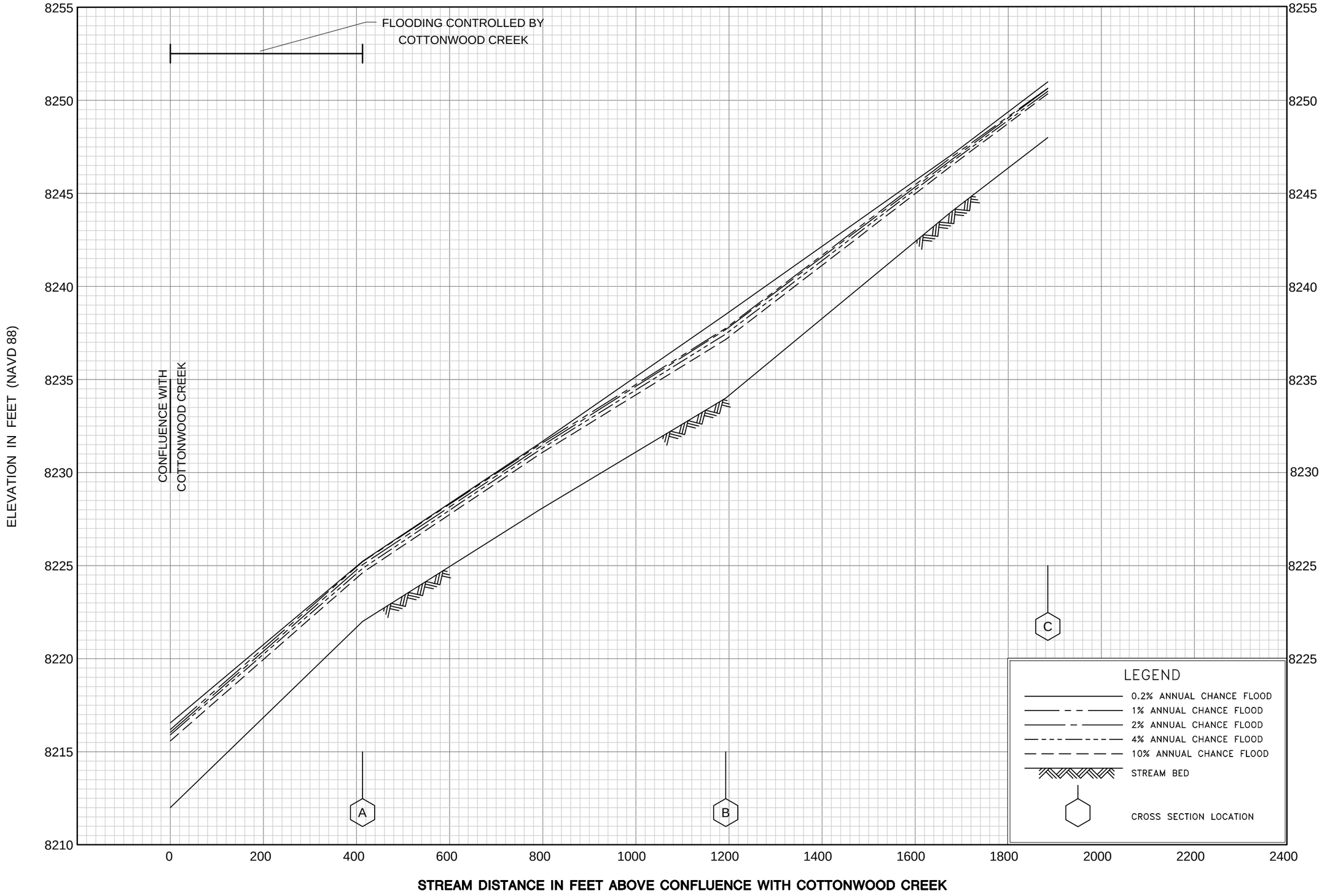

FLOOD PROFILES

COTTONWOOD CREEK -
UPSTREAM CR 338 SPLIT FLOW PATH

FEDERAL EMERGENCY MANAGEMENT AGENCY

CHAFFEE COUNTY, CO
AND INCORPORATED AREAS

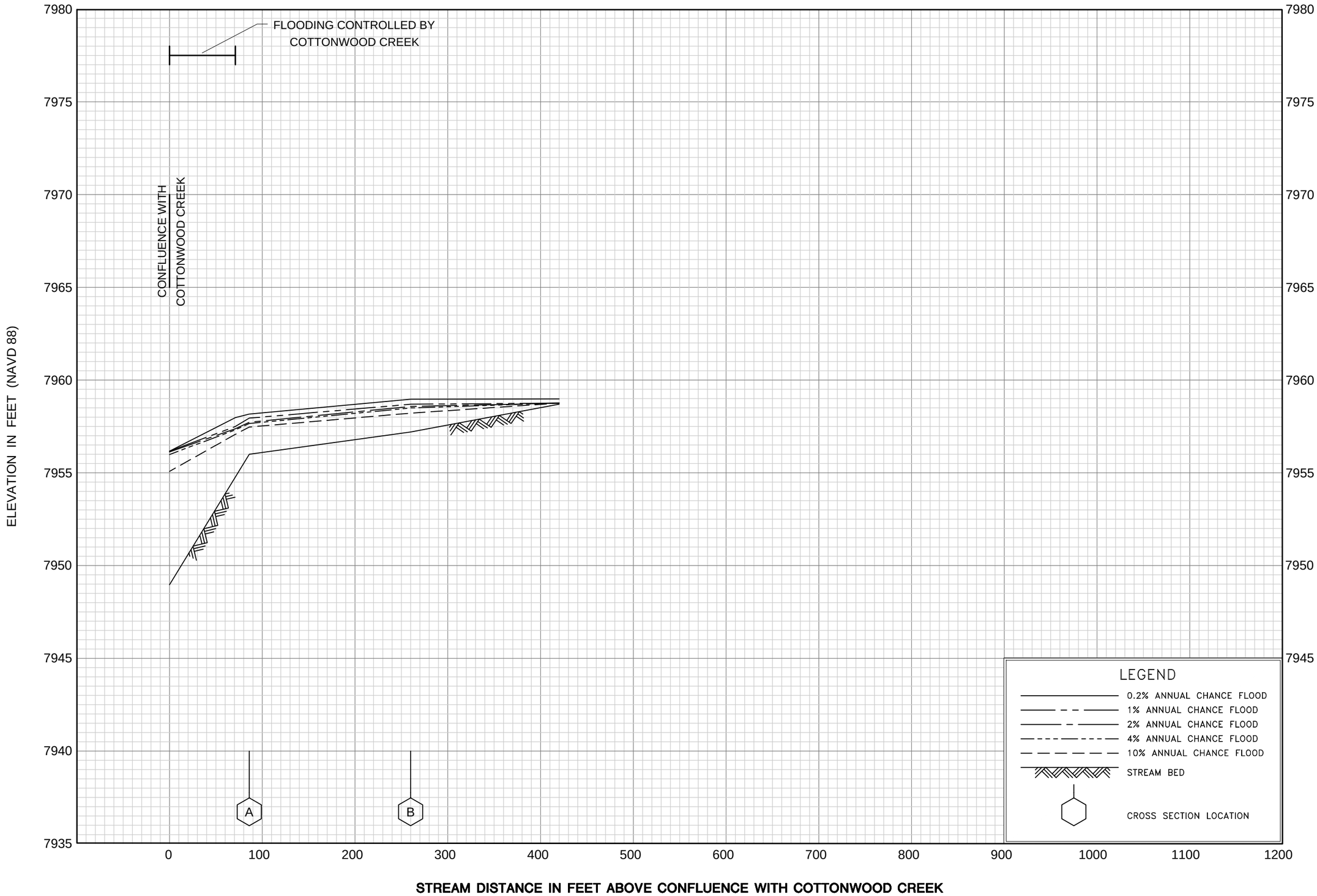

FLOOD PROFILES

COTTONWOOD CREEK -
UPSTREAM OF MAIN SPLIT FLOW PATH

FEDERAL EMERGENCY MANAGEMENT AGENCY

CHAFFEE COUNTY, CO
AND INCORPORATED AREAS

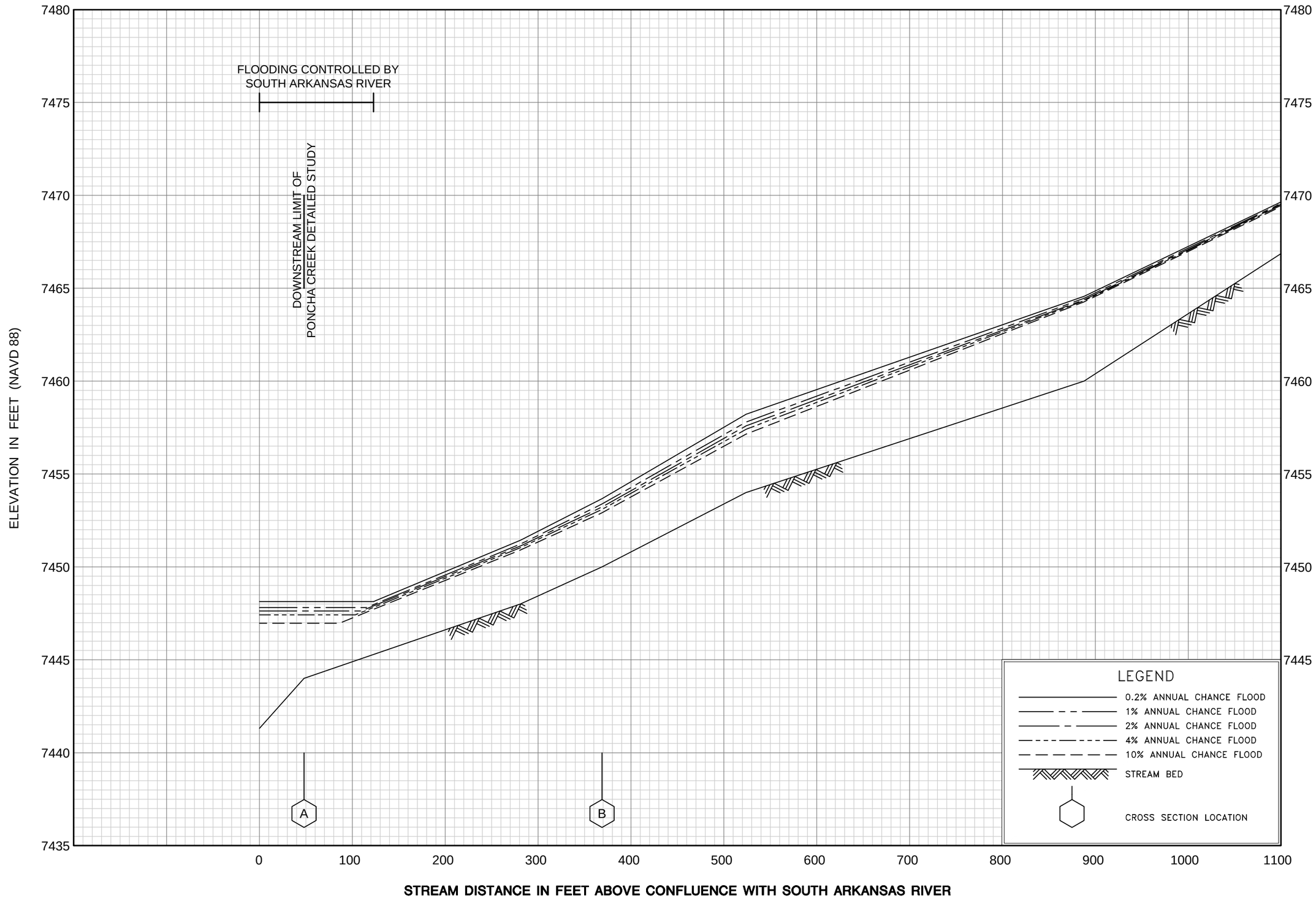

FLOOD PROFILES

PONCHA CREEK

FEDERAL EMERGENCY MANAGEMENT AGENCY

CHAFFEE COUNTY, CO
AND INCORPORATED AREAS

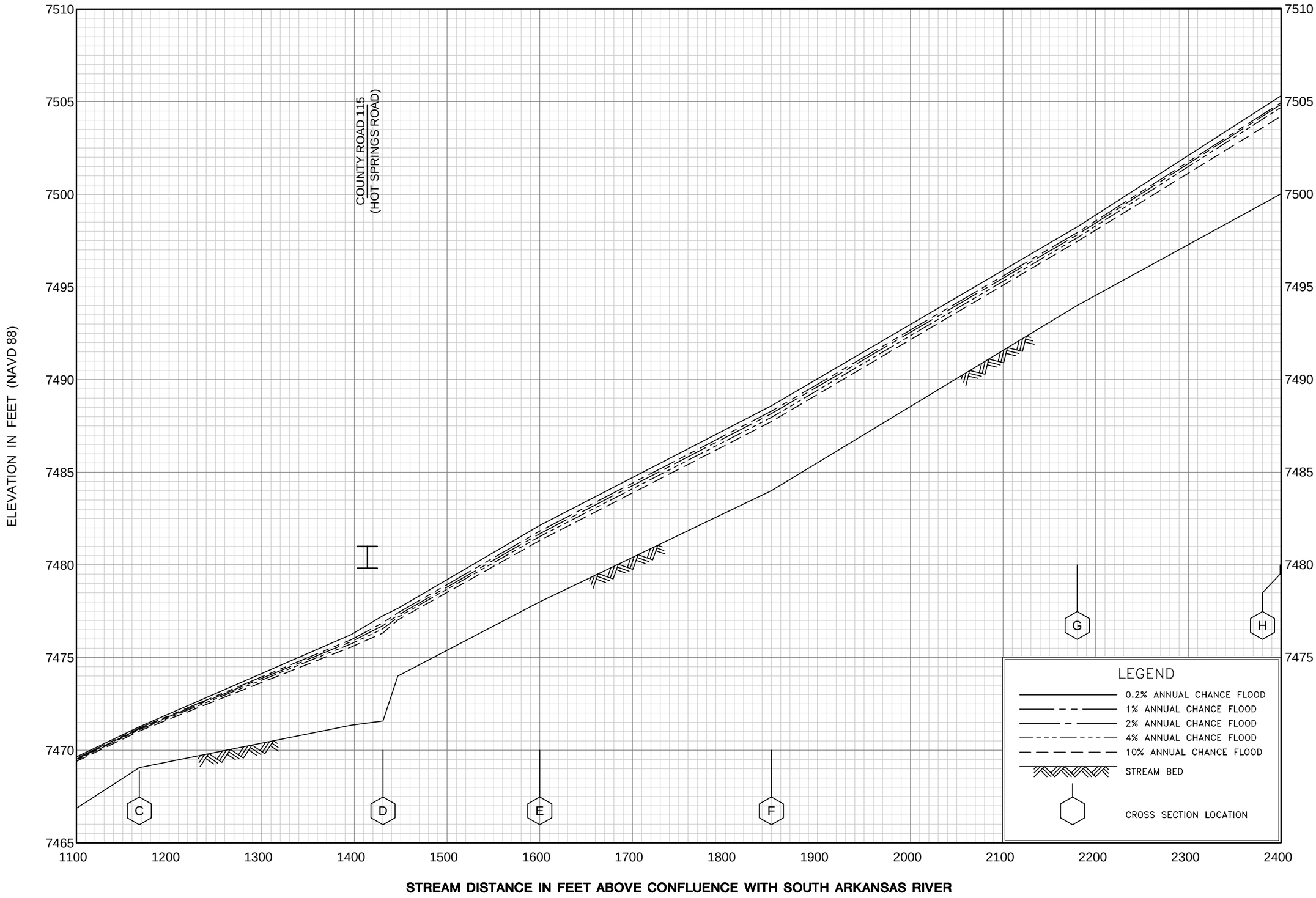

FLOOD PROFILES

PONCHA CREEK

FEDERAL EMERGENCY MANAGEMENT AGENCY

CHAFFEE COUNTY, CO
AND INCORPORATED AREAS

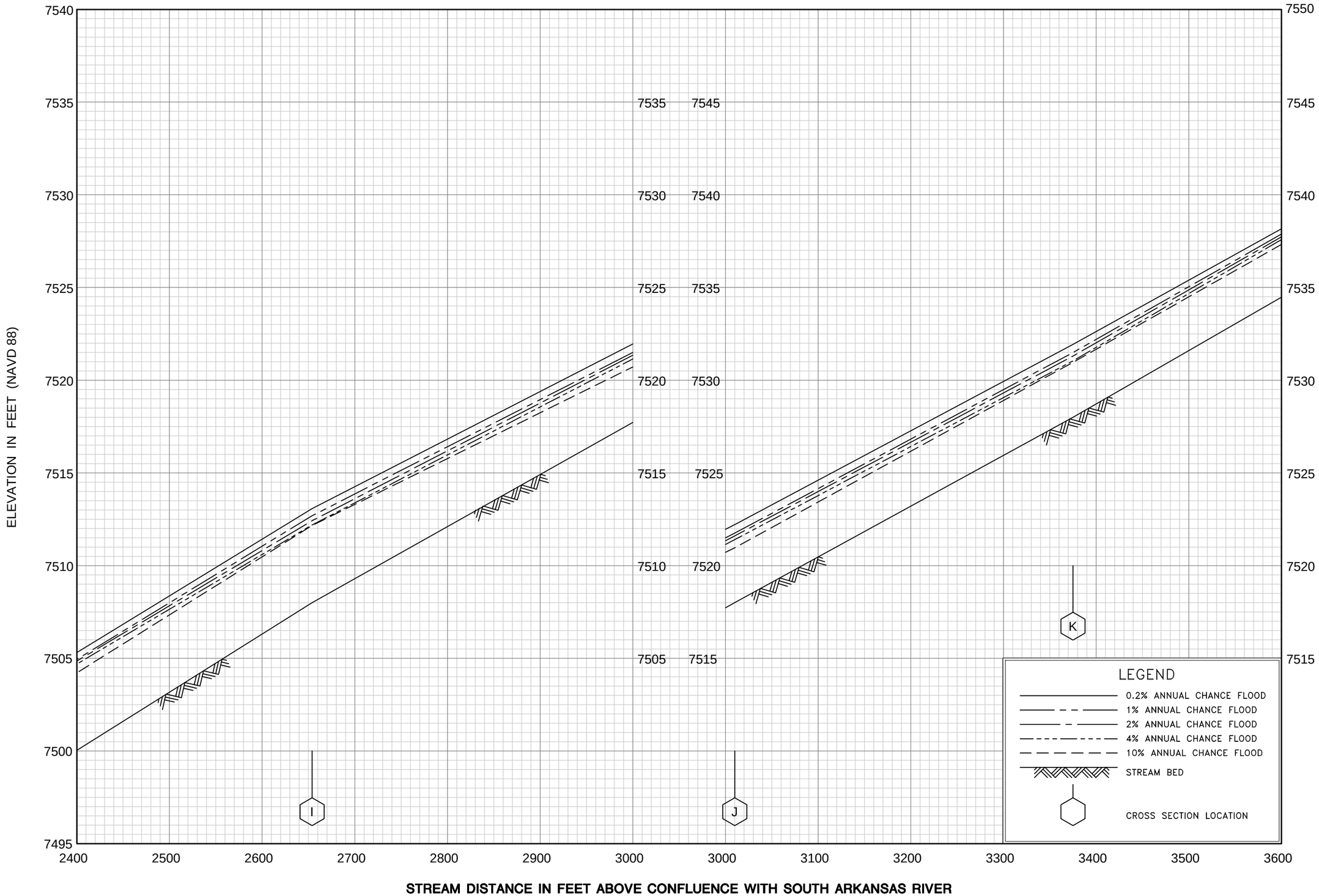

FLOOD PROFILES

PONCHA CREEK

FEDERAL EMERGENCY MANAGEMENT AGENCY

CHAFFEE COUNTY, CO

AND INCORPORATED AREAS

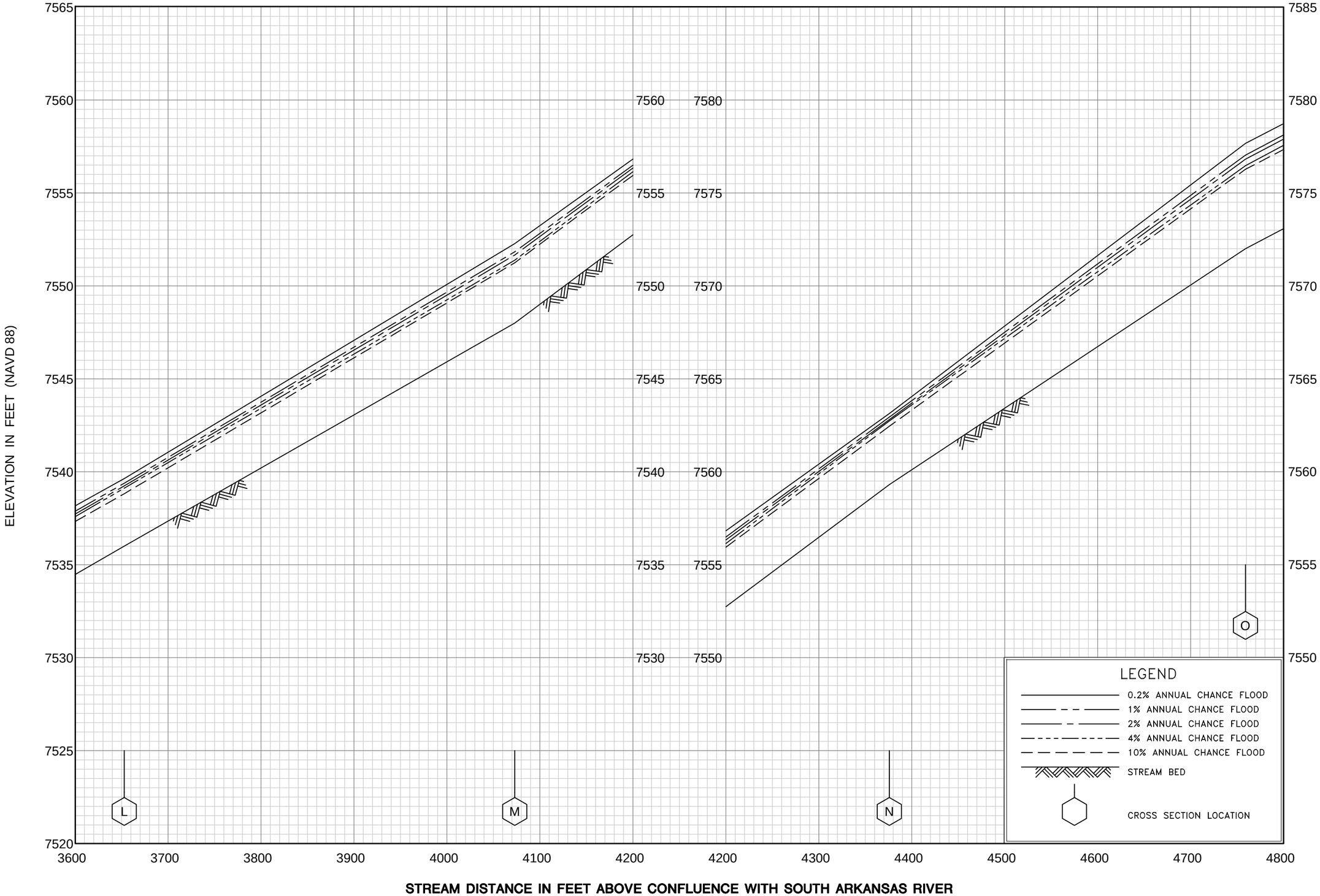

FLOOD PROFILES

PONCHA CREEK

FEDERAL EMERGENCY MANAGEMENT AGENCY

CHAFFEE COUNTY, CO
AND INCORPORATED AREAS

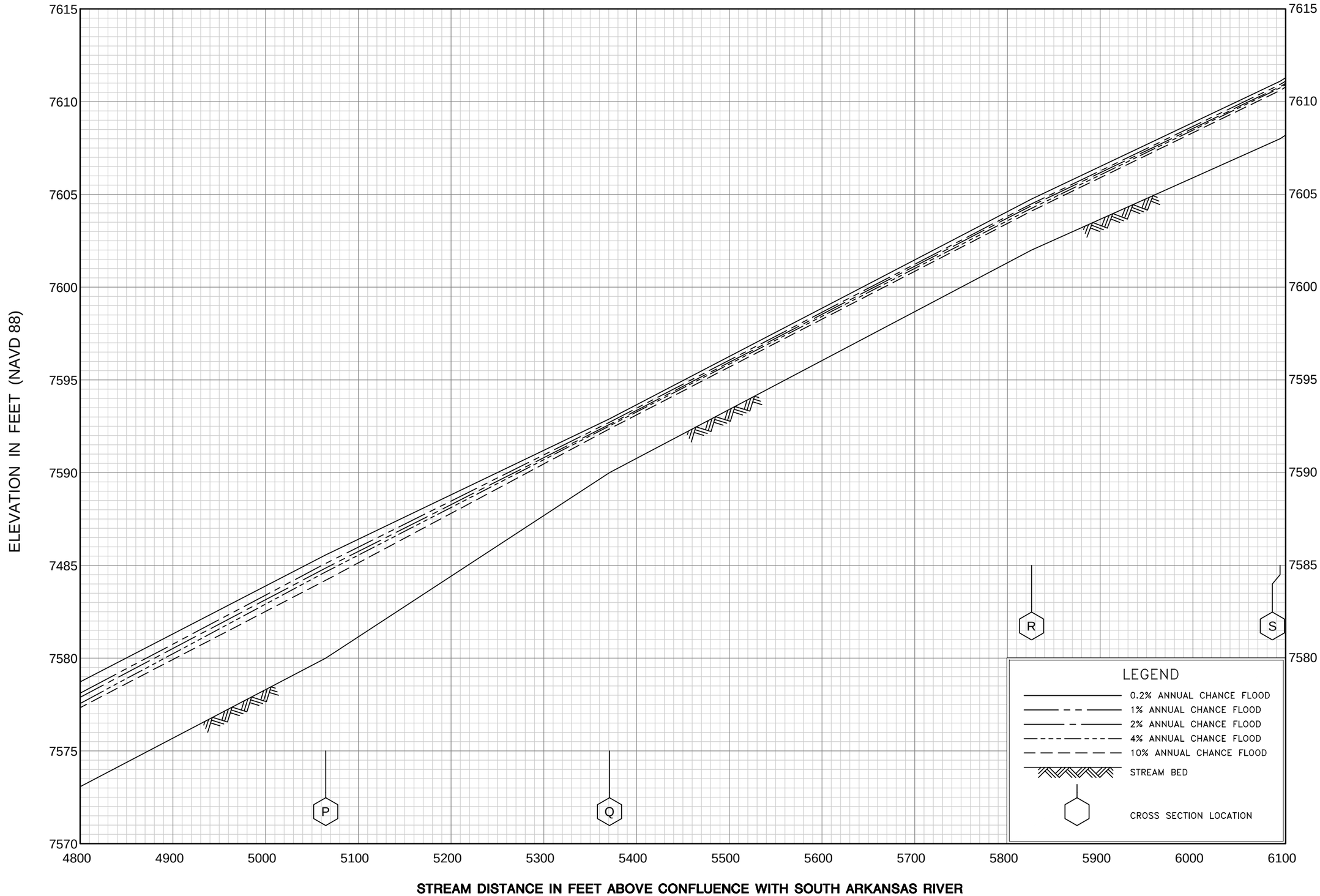

FLOOD PROFILES

PONCHA CREEK

FEDERAL EMERGENCY MANAGEMENT AGENCY

CHAFFEE COUNTY, CO

AND INCORPORATED AREAS

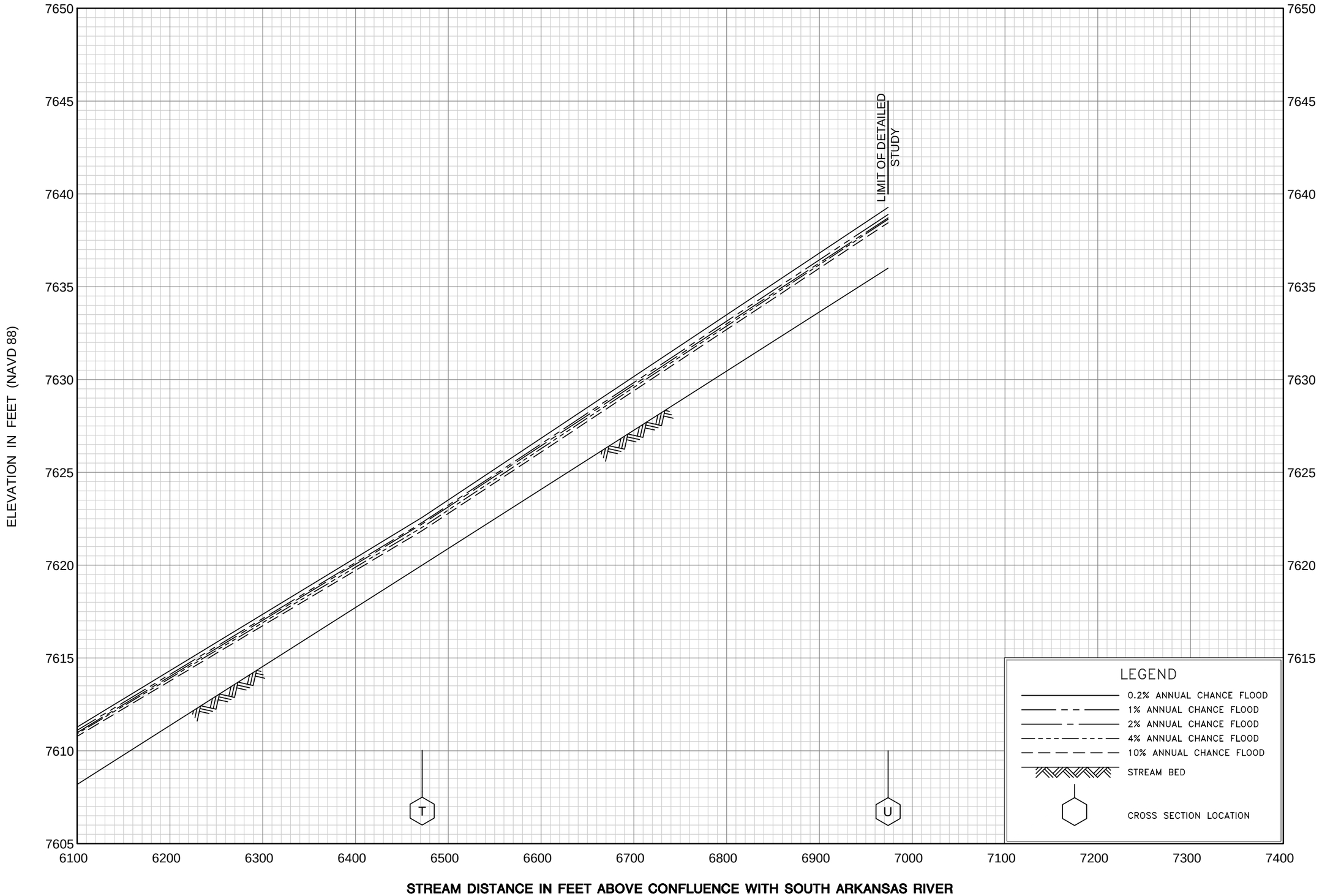

FLOOD PROFILES

PONCHA CREEK

FEDERAL EMERGENCY MANAGEMENT AGENCY

CHAFFEE COUNTY, CO
AND INCORPORATED AREAS

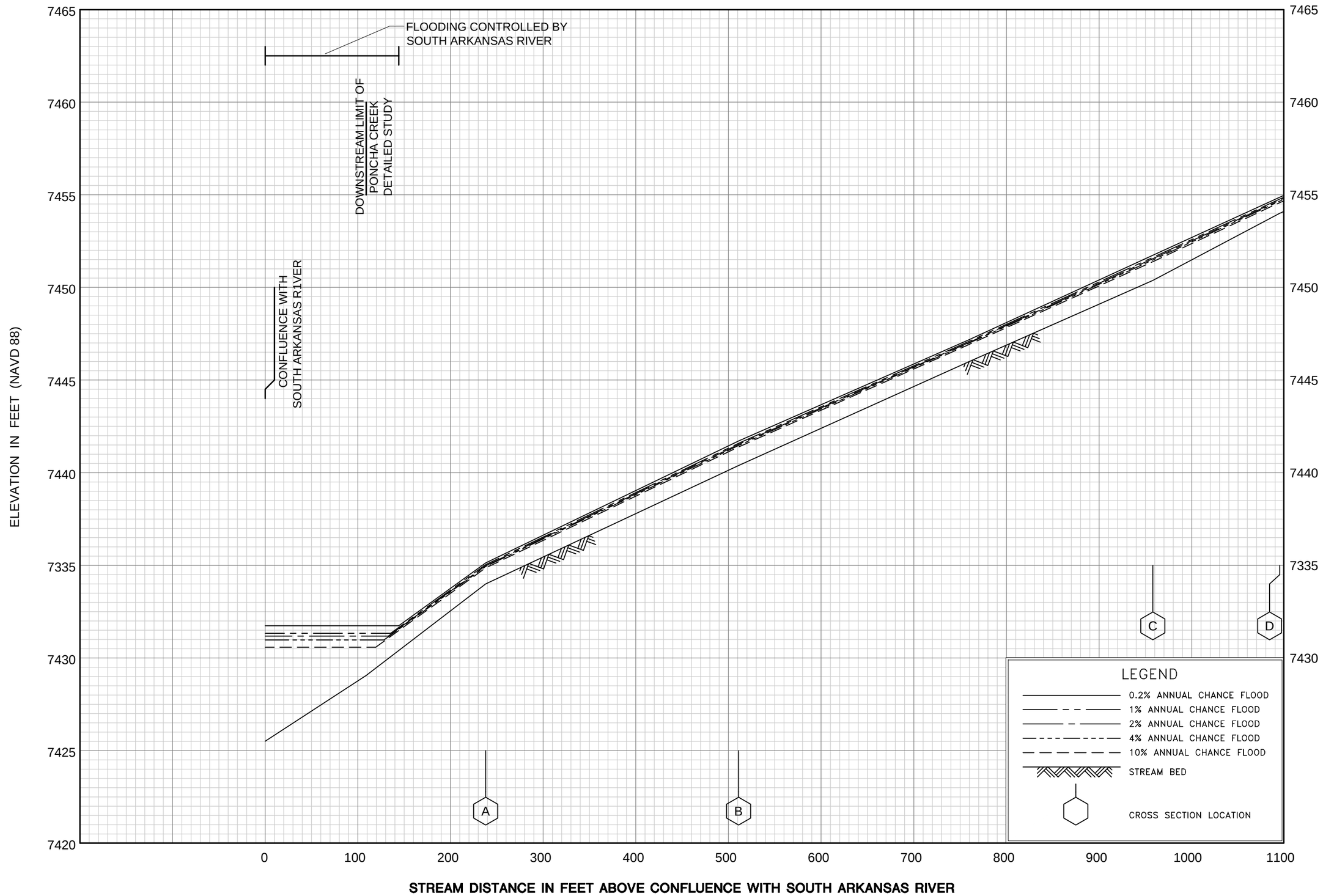

FLOOD PROFILES

PONCHA CREEK -
EAST DIVIDED FLOW PATH

FEDERAL EMERGENCY MANAGEMENT AGENCY

CHAFFEE COUNTY, CO
AND INCORPORATED AREAS

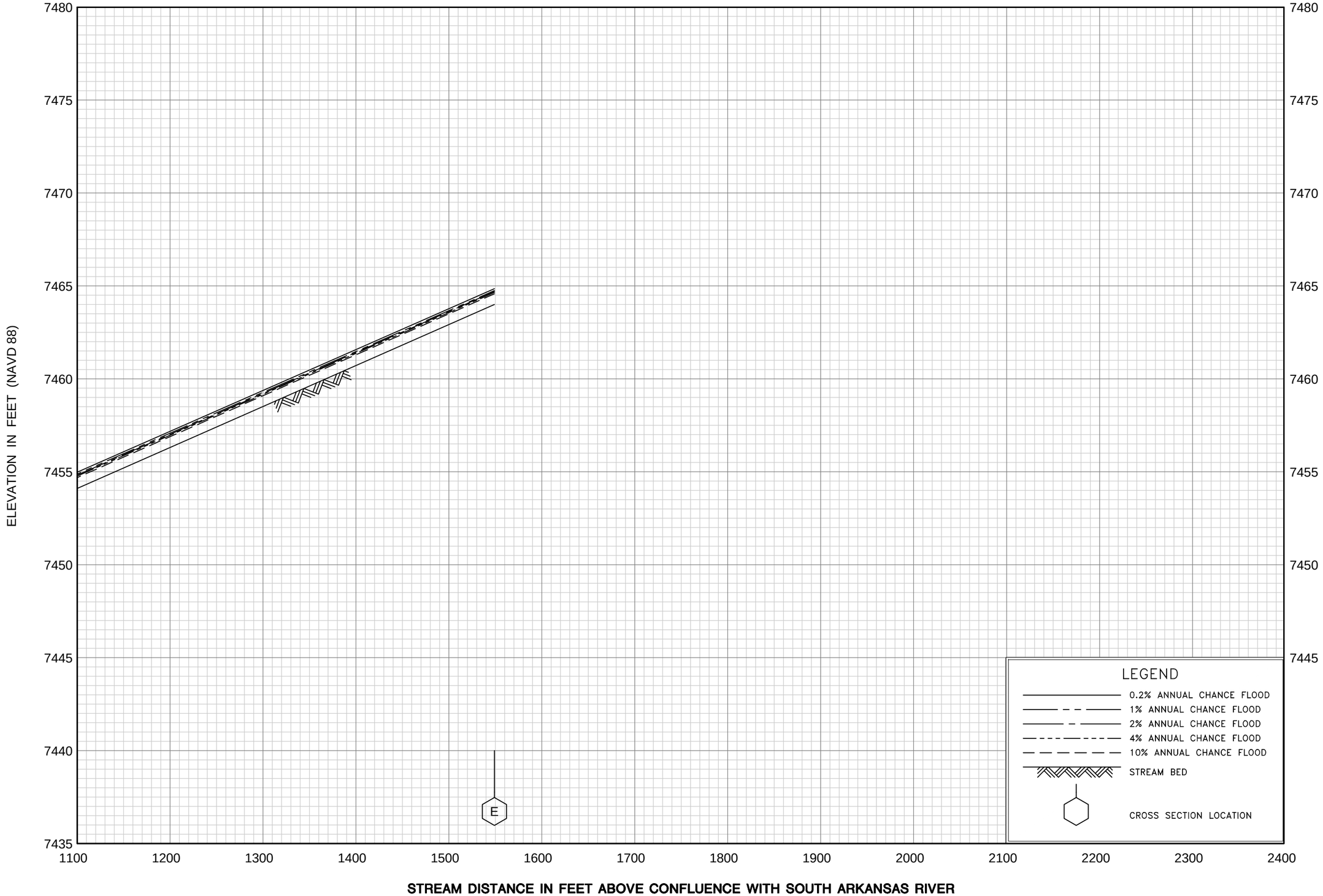

FLOOD PROFILES

PONCHA CREEK -
EAST DIVIDED FLOW PATH

FEDERAL EMERGENCY MANAGEMENT AGENCY

CHAFFEE COUNTY, CO
AND INCORPORATED AREAS

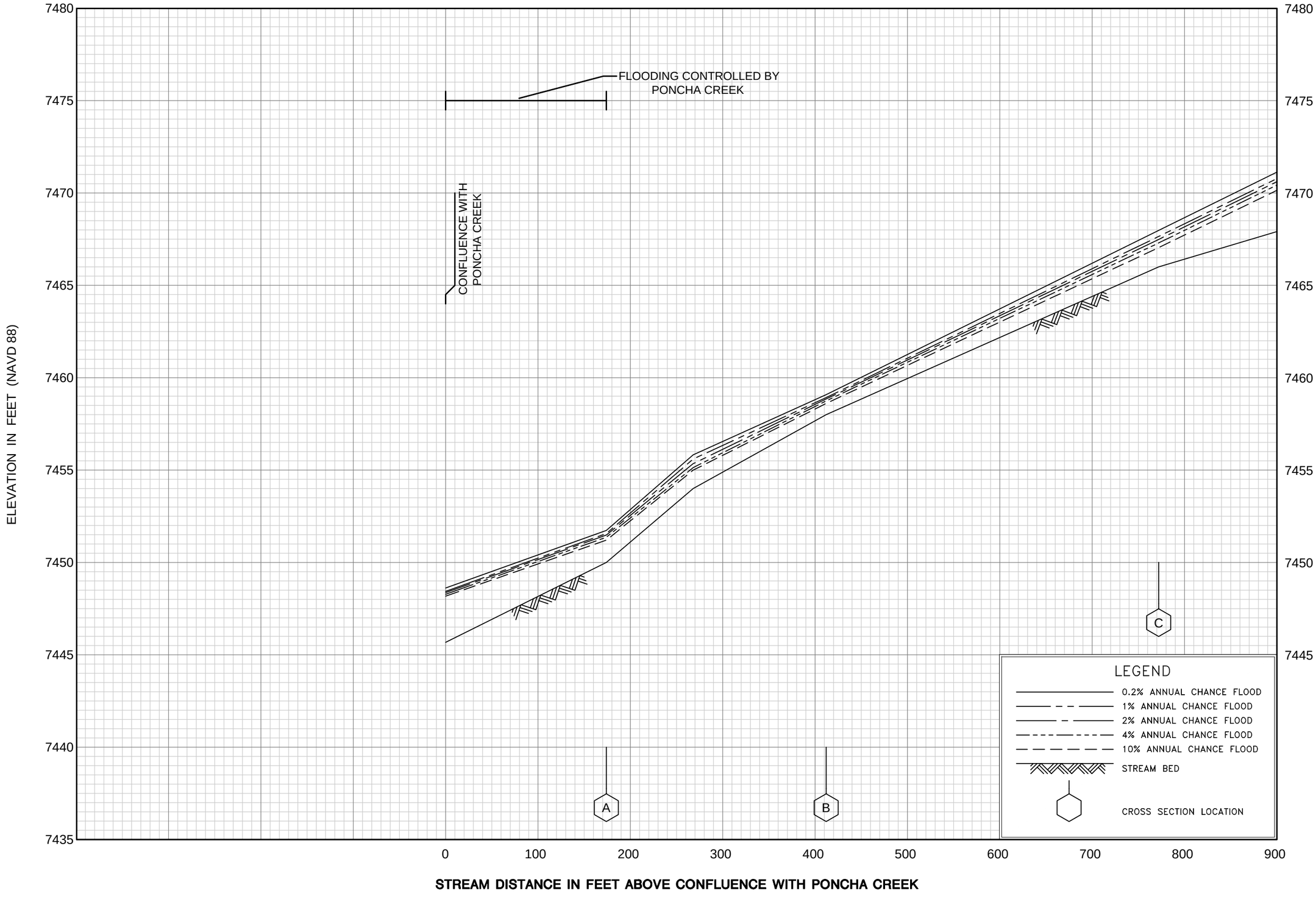

FLOOD PROFILES

PONCHA CREEK - WEST DIVIDED FLOW PATH

FEDERAL EMERGENCY MANAGEMENT AGENCY

CHAFFEE COUNTY, CO

AND INCORPORATED AREAS

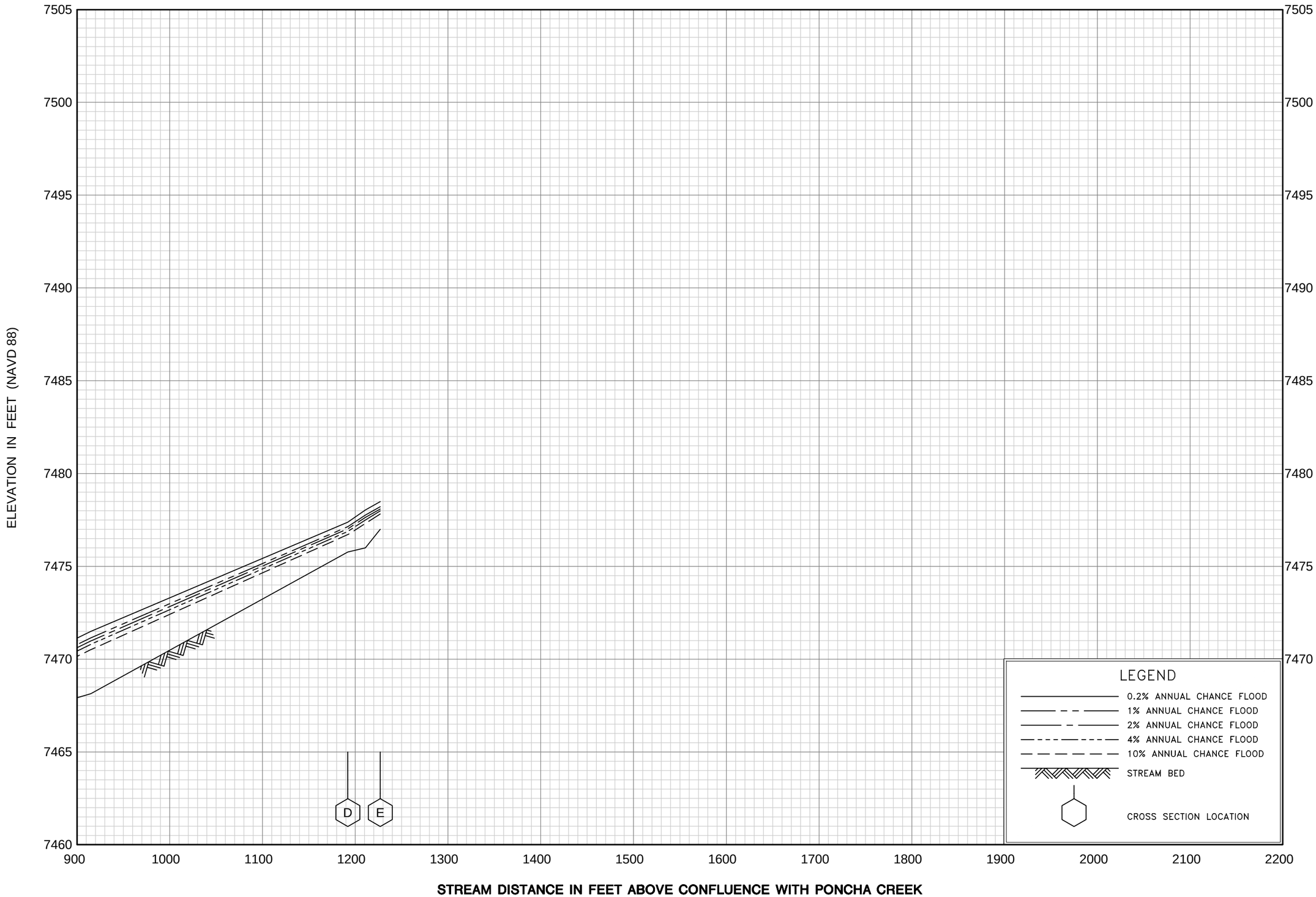

FLOOD PROFILES

PONCHA CREEK -
WEST DIVIDED FLOW PATH

FEDERAL EMERGENCY MANAGEMENT AGENCY

CHAFFEE COUNTY, CO
AND INCORPORATED AREAS

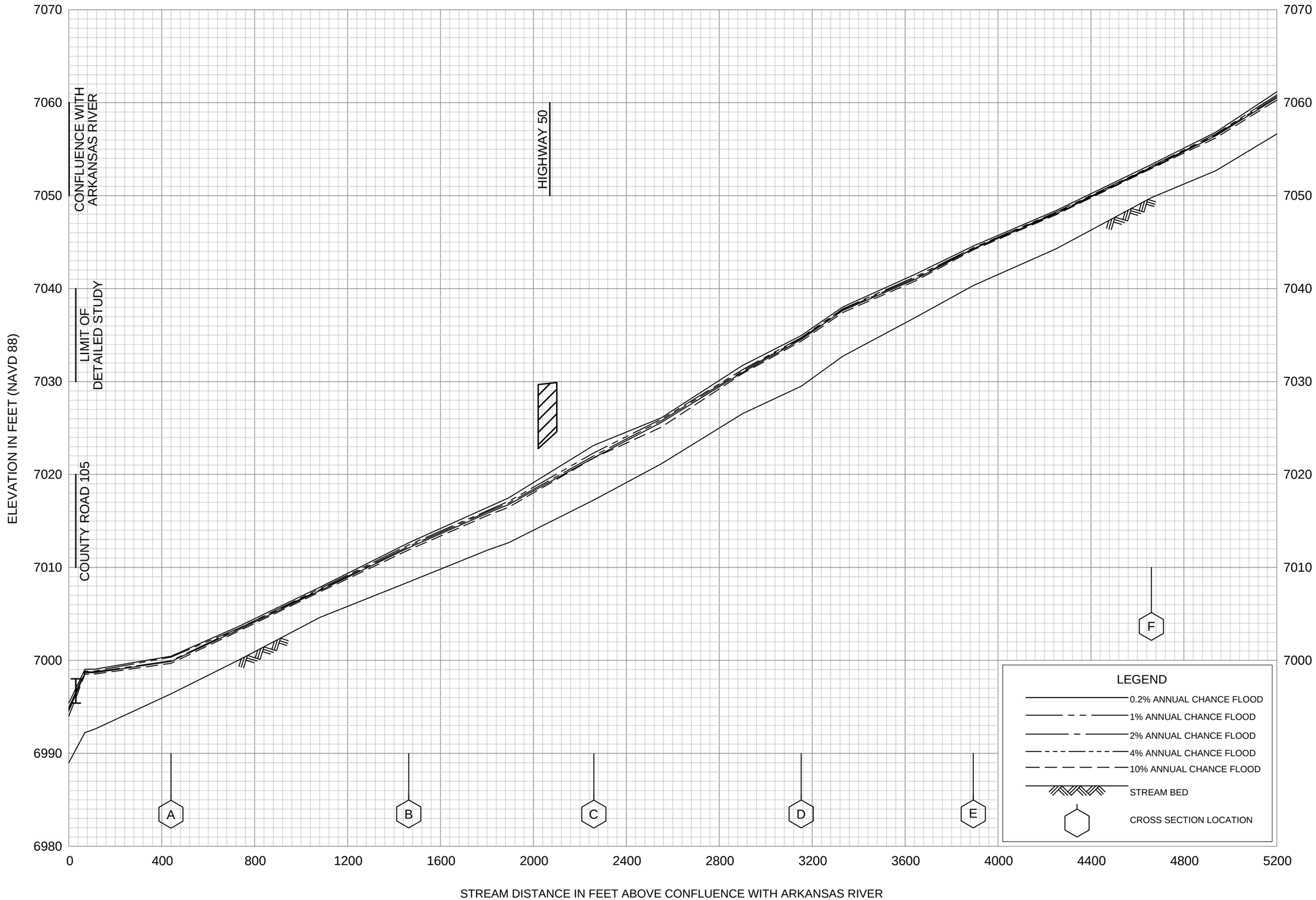

FLOOD PROFILES

SOUTH ARKANSAS RIVER

FEDERAL EMERGENCY MANAGEMENT AGENCY

CHAFFEE COUNTY, CO

AND INCORPORATED AREAS

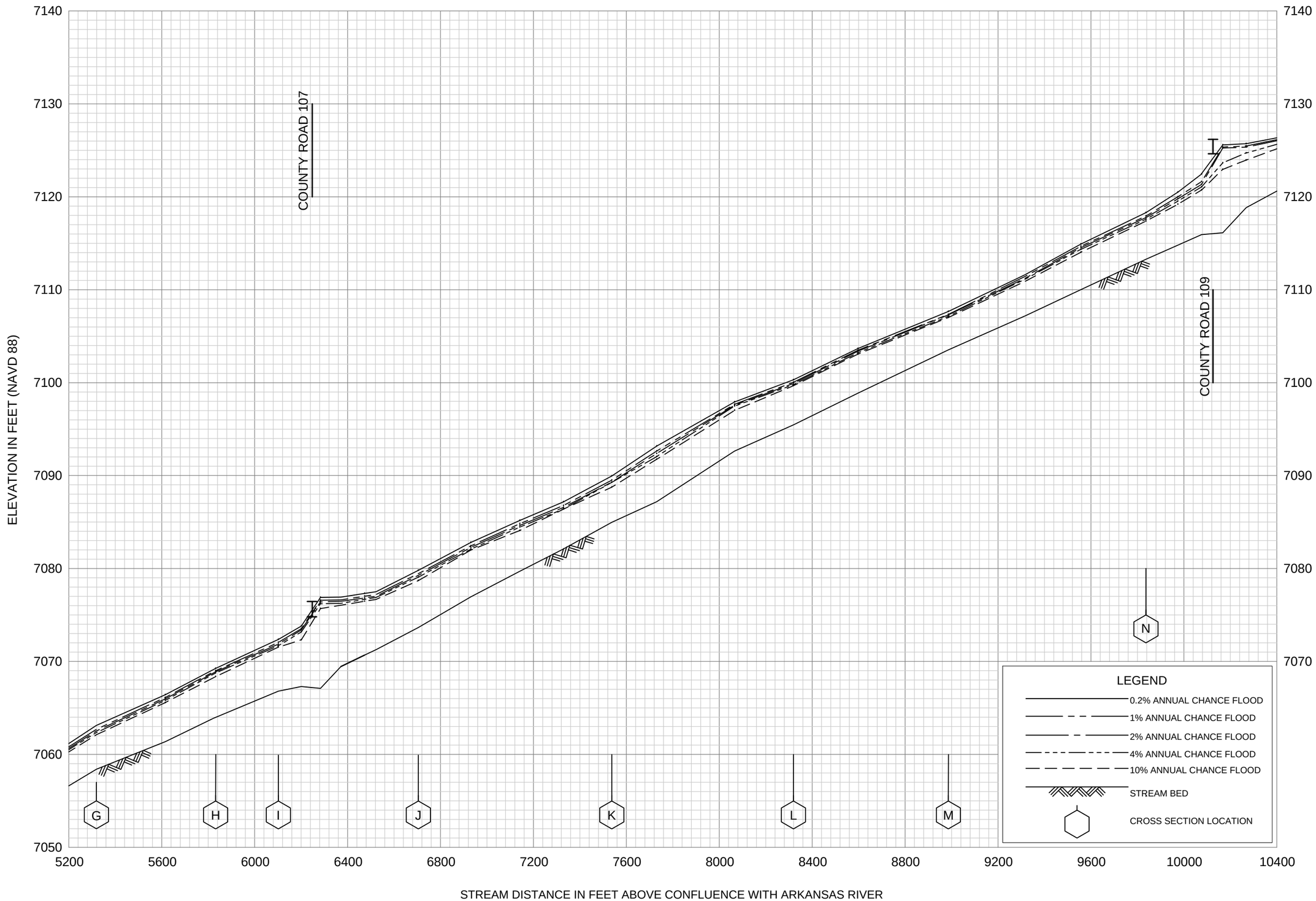

FLOOD PROFILES

SOUTH ARKANSAS RIVER

FEDERAL EMERGENCY MANAGEMENT AGENCY

CHAFFEE COUNTY, CO

AND INCORPORATED AREAS

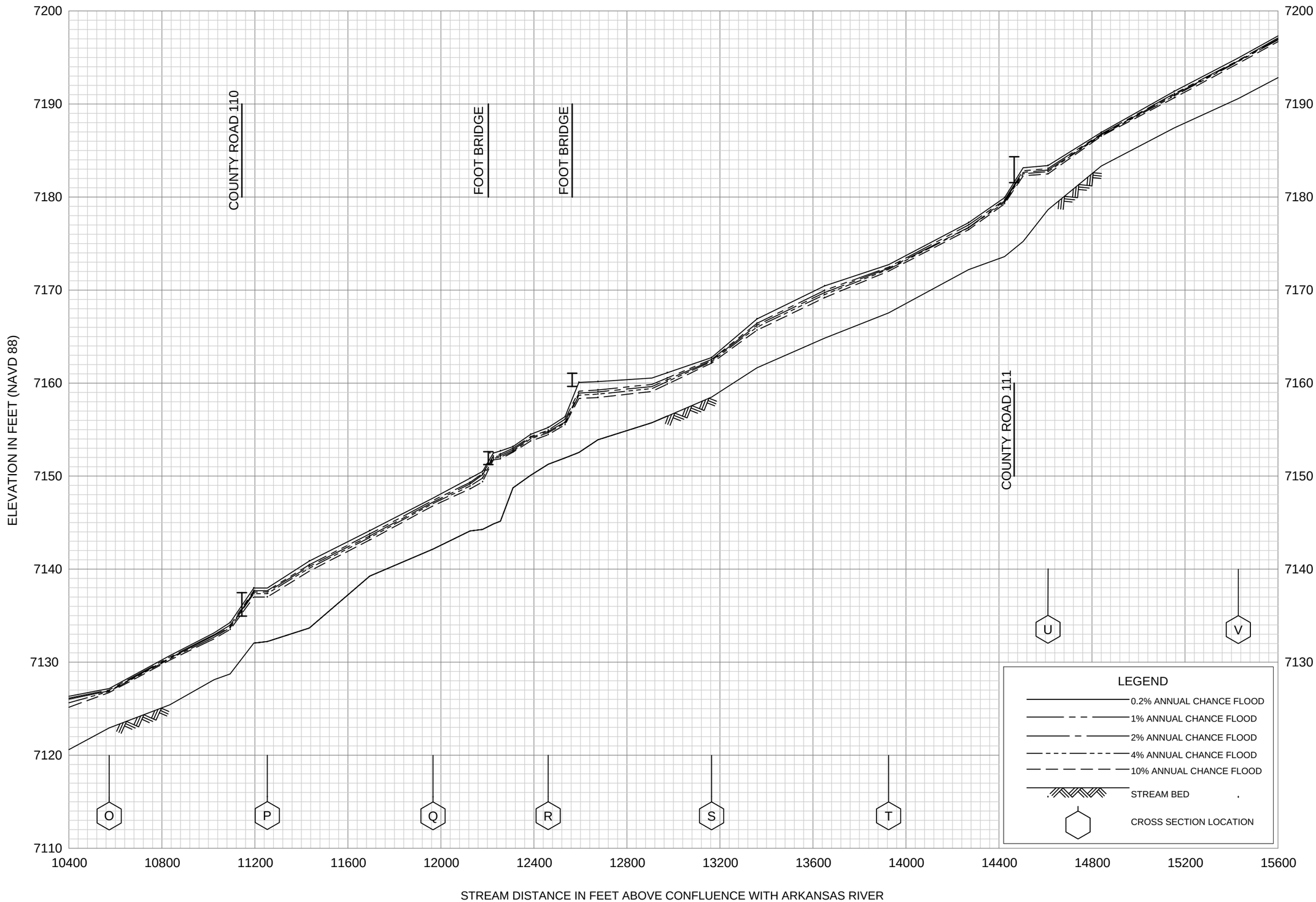

FLOOD PROFILES

SOUTH ARKANSAS RIVER

FEDERAL EMERGENCY MANAGEMENT AGENCY

CHAFFEE COUNTY, CO

AND INCORPORATED AREAS

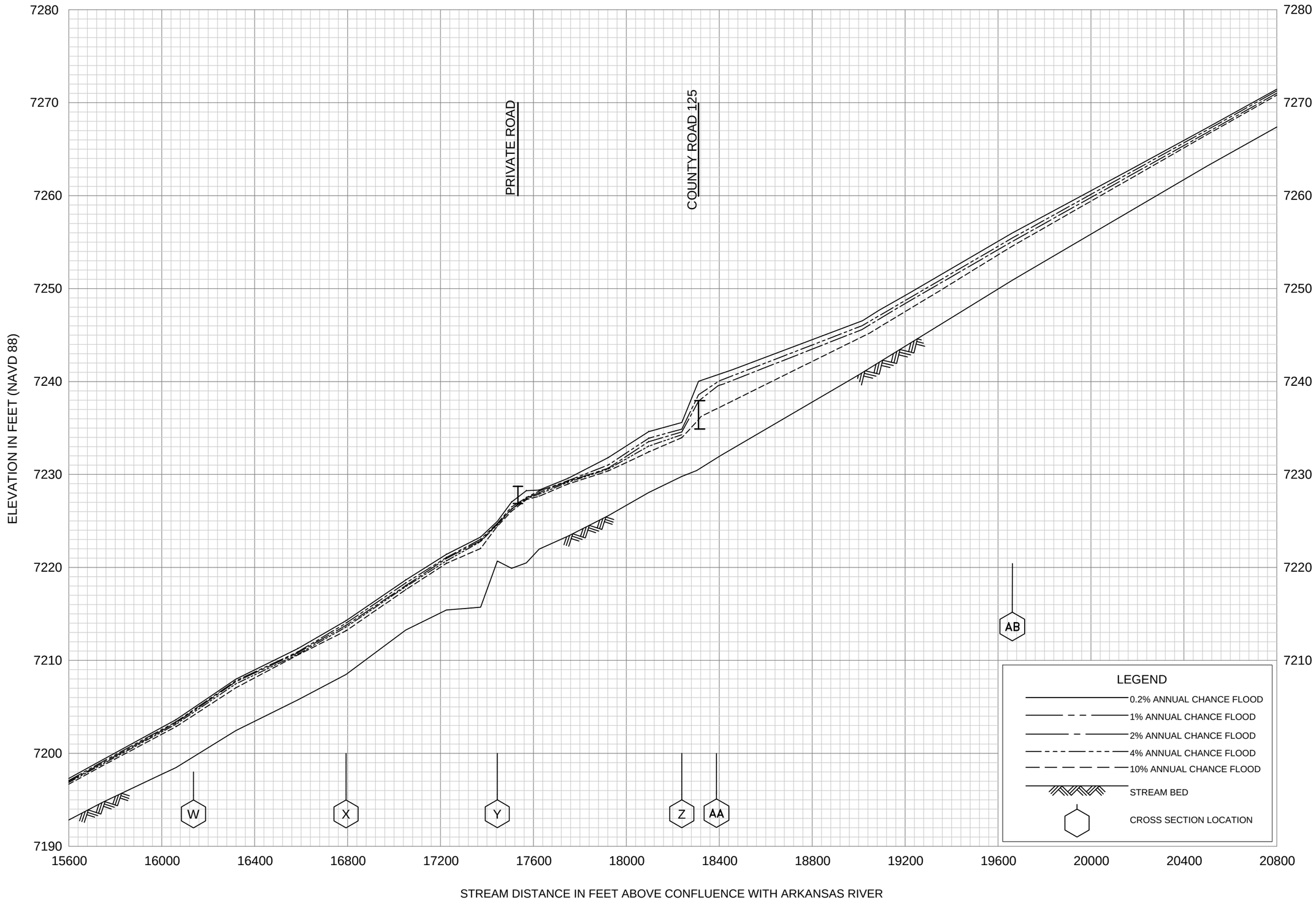

FLOOD PROFILES

SOUTH ARKANSAS RIVER

FEDERAL EMERGENCY MANAGEMENT AGENCY

CHAFFEE COUNTY, CO

AND INCORPORATED AREAS

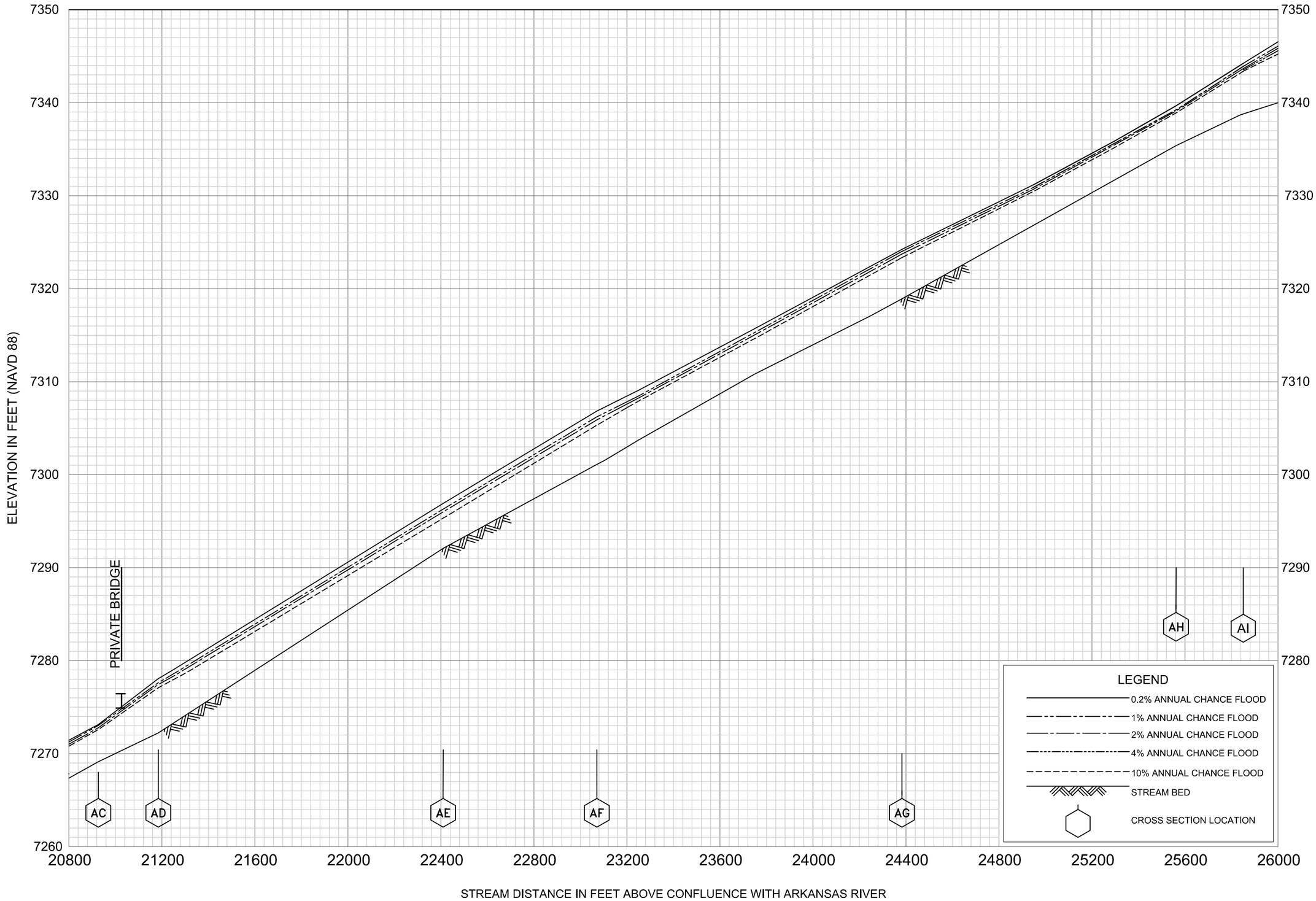

FLOOD PROFILES

SOUTH ARKANSAS RIVER

FEDERAL EMERGENCY MANAGEMENT AGENCY

CHAFFEE COUNTY, CO

AND INCORPORATED AREAS

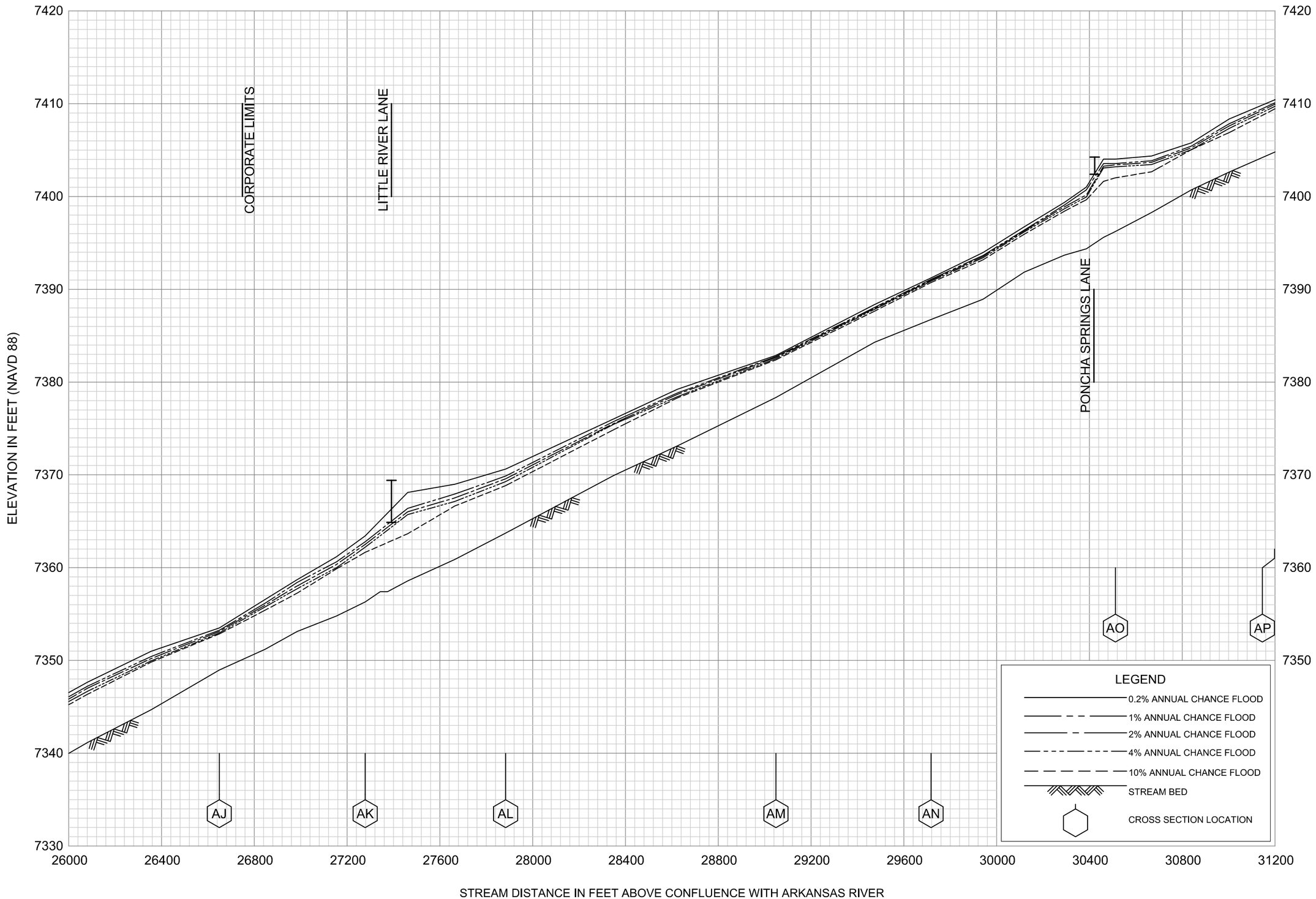

FLOOD PROFILES

SOUTH ARKANSAS RIVER

FEDERAL EMERGENCY MANAGEMENT AGENCY

CHAFFEE COUNTY, CO

AND INCORPORATED AREAS

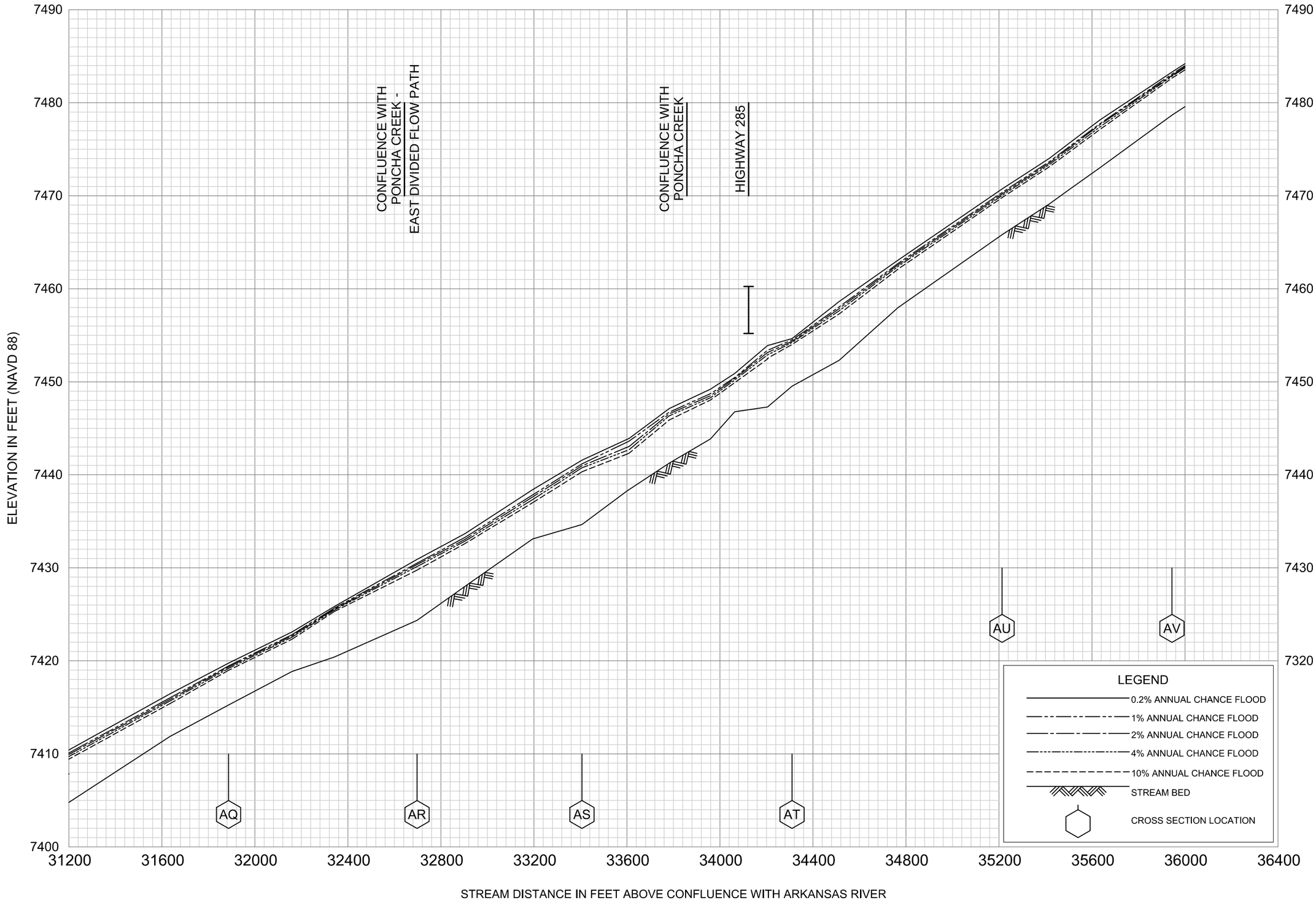

FLOOD PROFILES

SOUTH ARKANSAS RIVER

FEDERAL EMERGENCY MANAGEMENT AGENCY

CHAFFEE COUNTY, CO

AND INCORPORATED AREAS

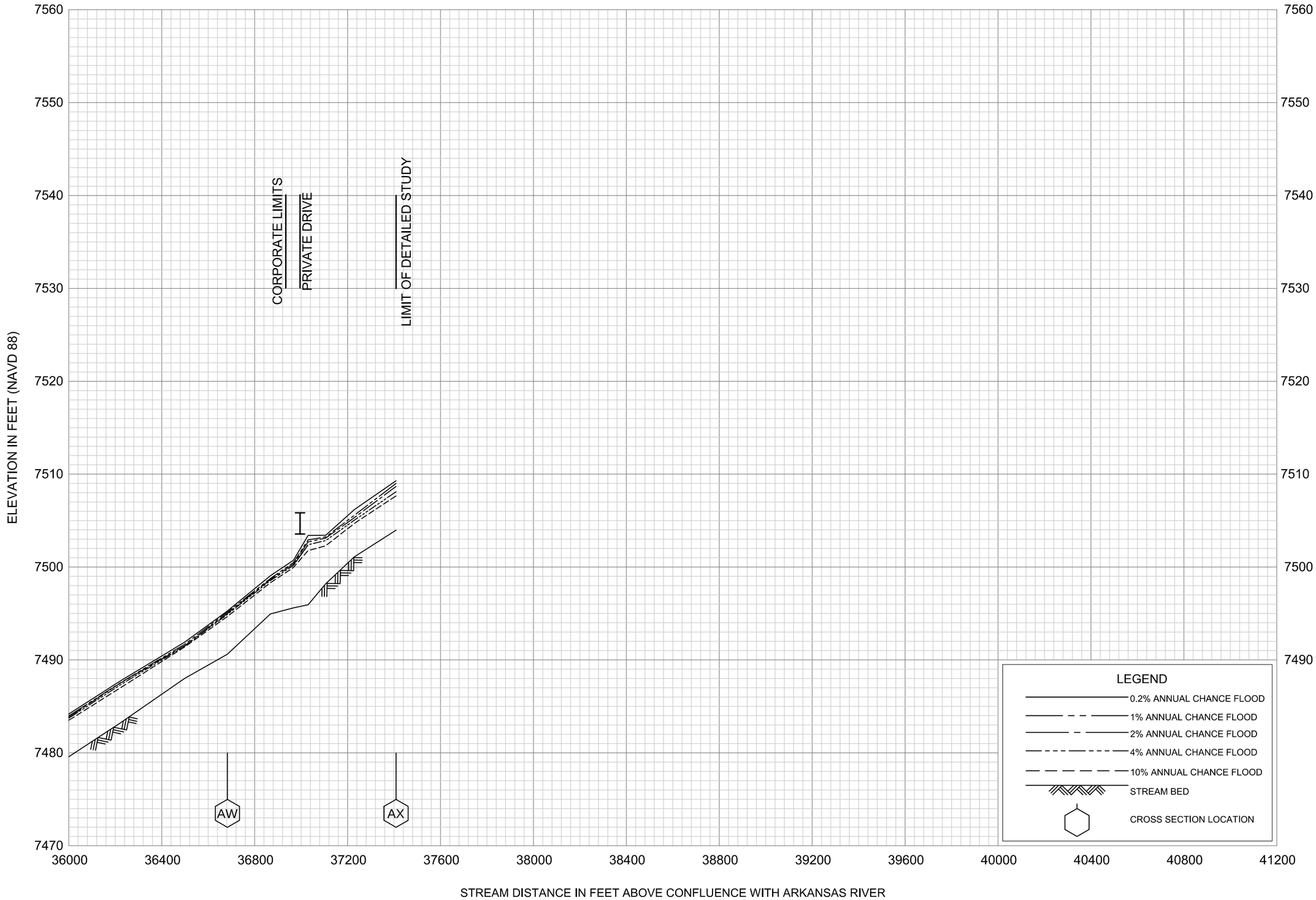

FLOOD PROFILES

SOUTH ARKANSAS RIVER

FEDERAL EMERGENCY MANAGEMENT AGENCY

CHAFFEE COUNTY, CO

AND INCORPORATED AREAS

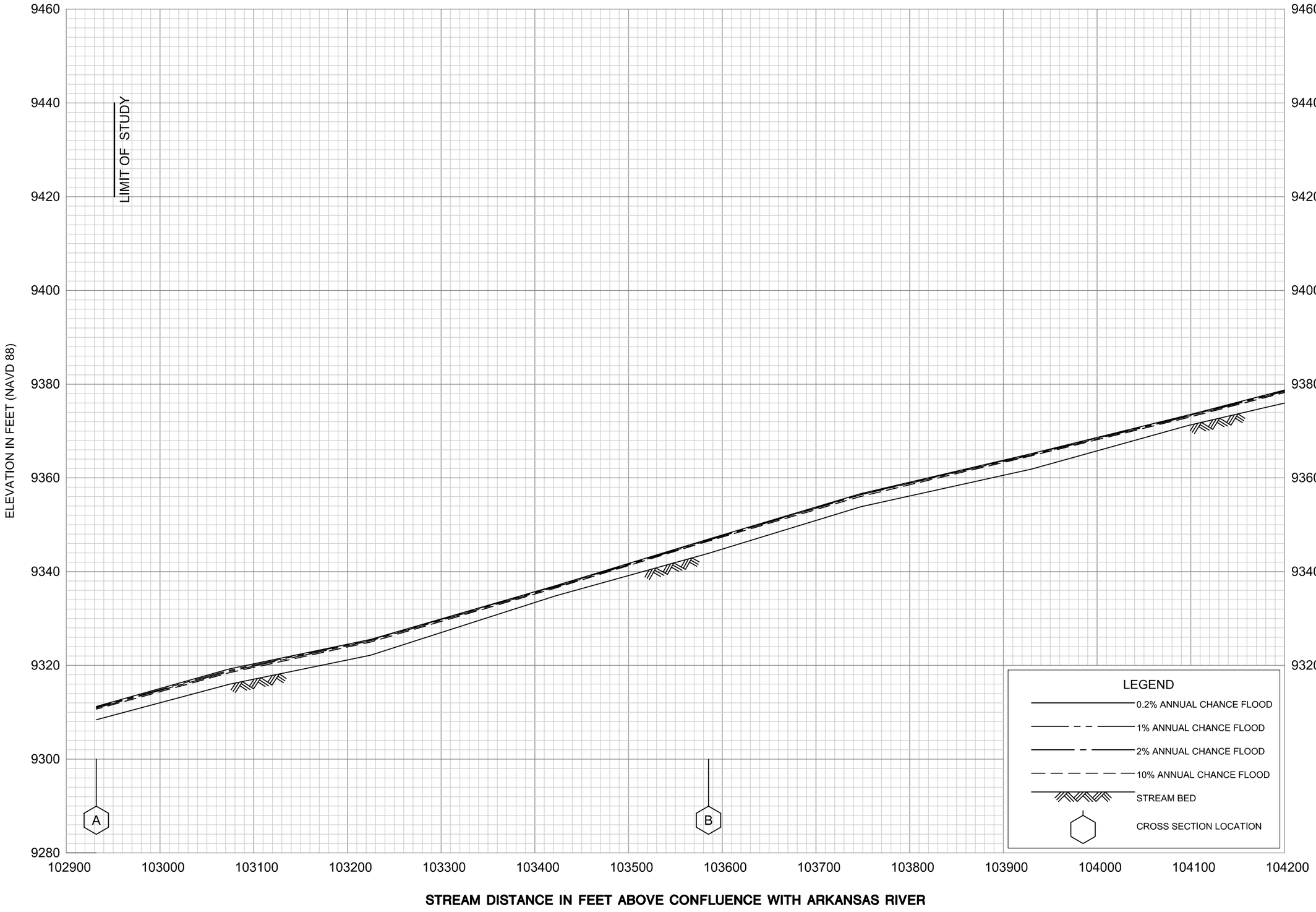

FLOOD PROFILES

SOUTH ARKANSAS RIVER - UNINCORPORATED GARFIELD

FEDERAL EMERGENCY MANAGEMENT AGENCY

CHAFFEE COUNTY, CO

AND INCORPORATED AREAS

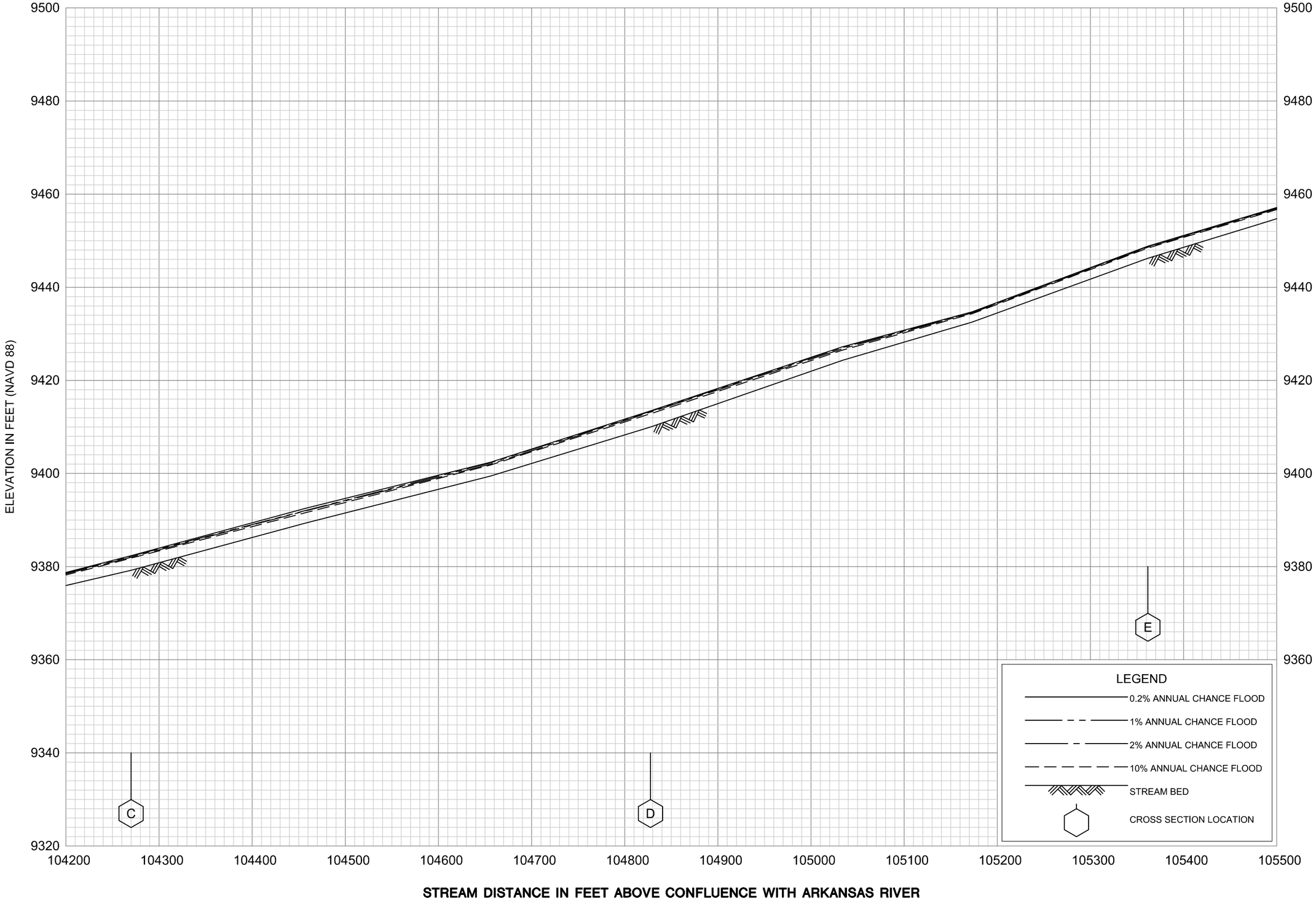

FLOOD PROFILES

SOUTH ARKANSAS RIVER - UNINCORPORATED GARFIELD

FEDERAL EMERGENCY MANAGEMENT AGENCY

CHAFFEE COUNTY, CO

AND INCORPORATED AREAS

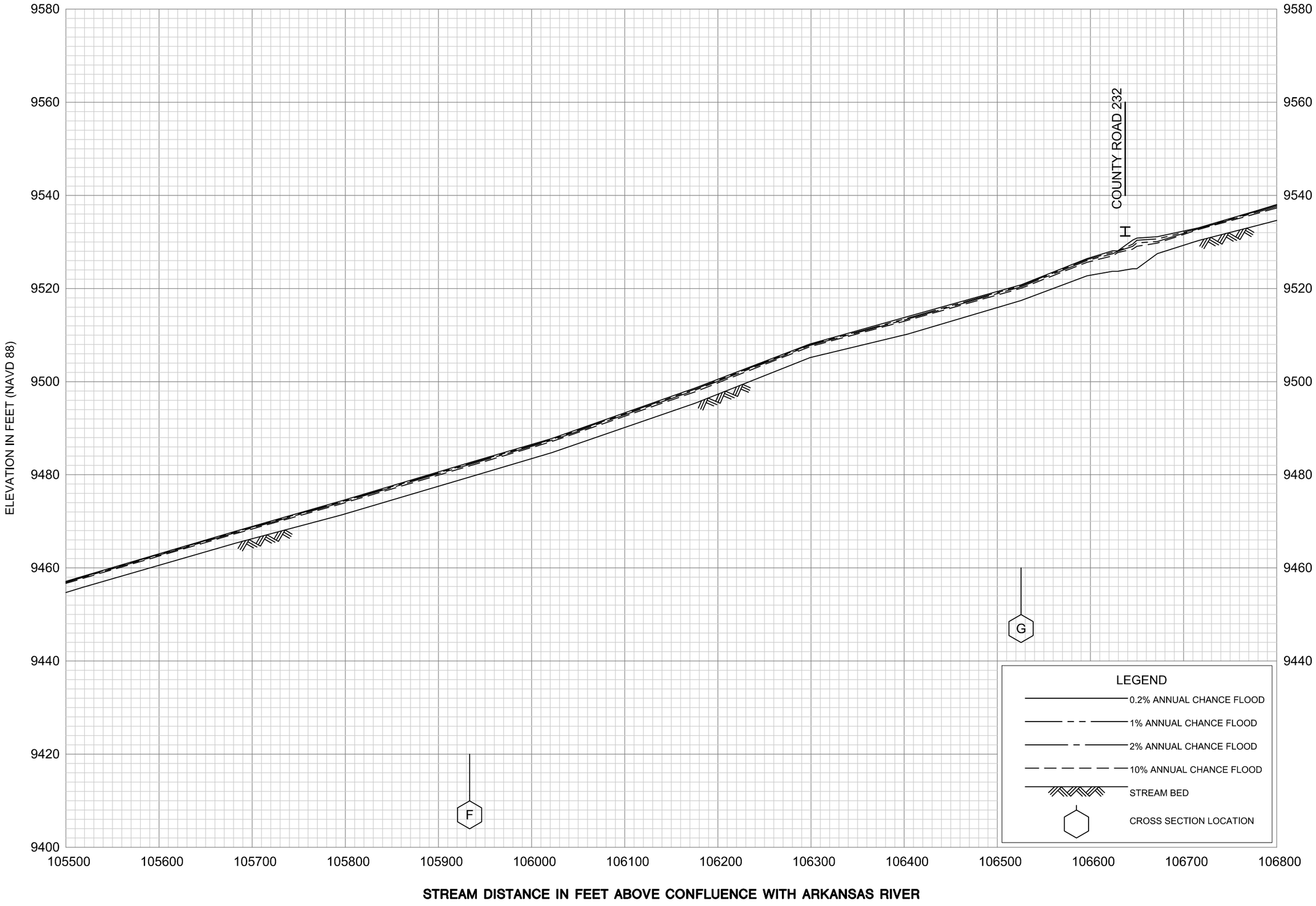

FLOOD PROFILES

SOUTH ARKANSAS RIVER - UNINCORPORATED GARFIELD

FEDERAL EMERGENCY MANAGEMENT AGENCY

CHAFFEE COUNTY, CO

AND INCORPORATED AREAS

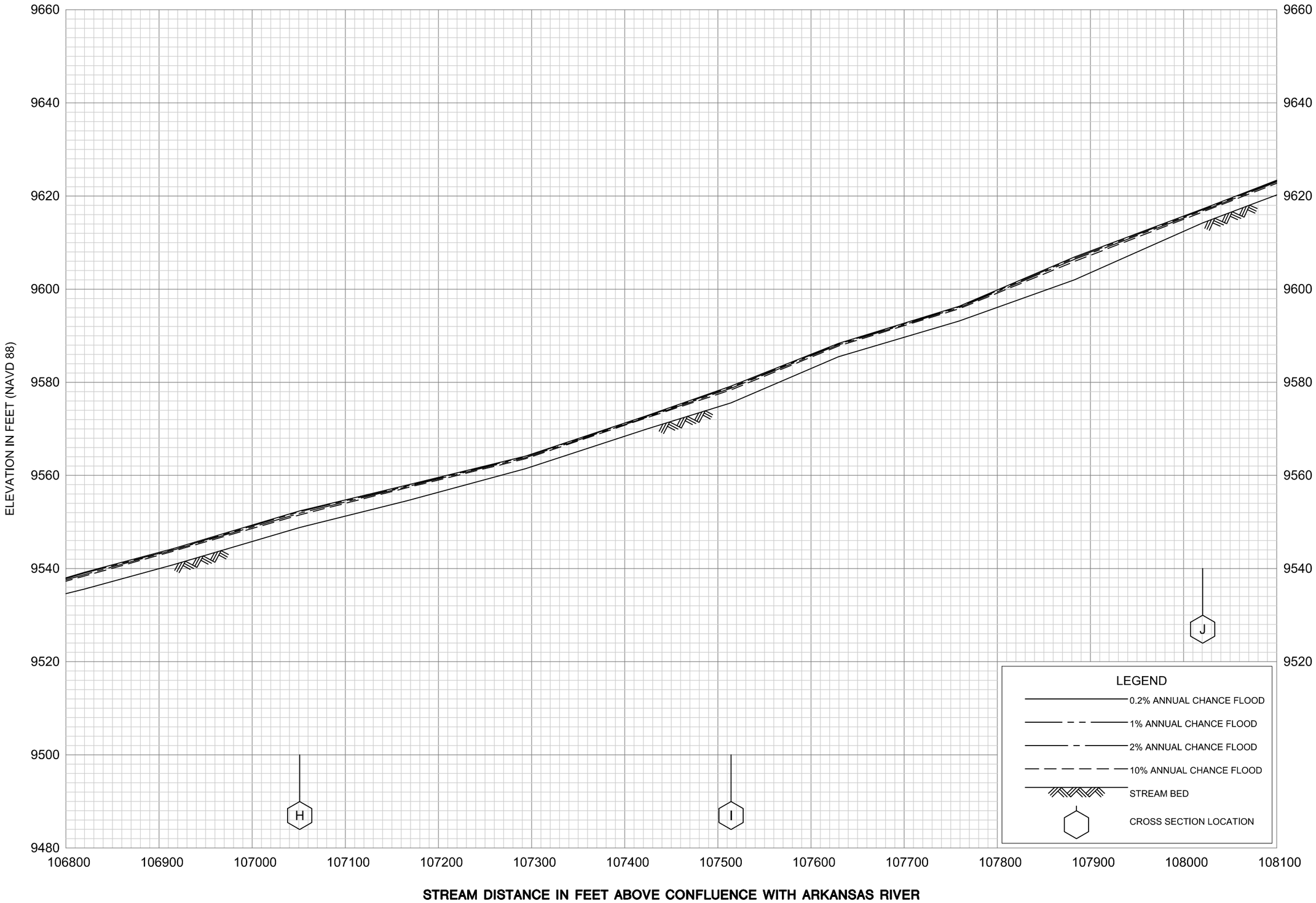

FLOOD PROFILES

SOUTH ARKANSAS RIVER - UNINCORPORATED GARFIELD

FEDERAL EMERGENCY MANAGEMENT AGENCY

CHAFFEE COUNTY, CO

AND INCORPORATED AREAS

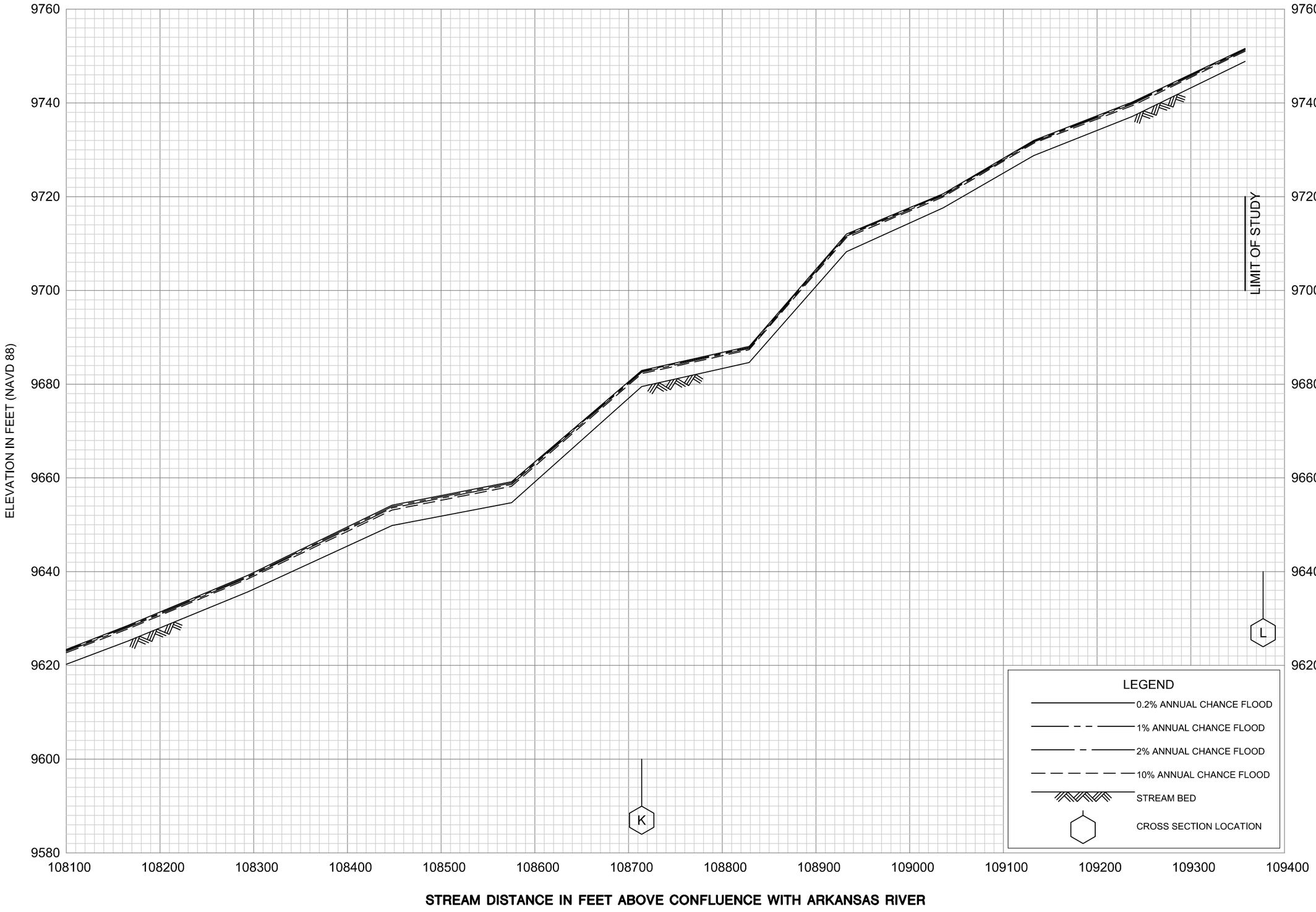

FLOOD PROFILES

SOUTH ARKANSAS RIVER - UNINCORPORATED GARFIELD

FEDERAL EMERGENCY MANAGEMENT AGENCY

CHAFFEE COUNTY, CO

AND INCORPORATED AREAS

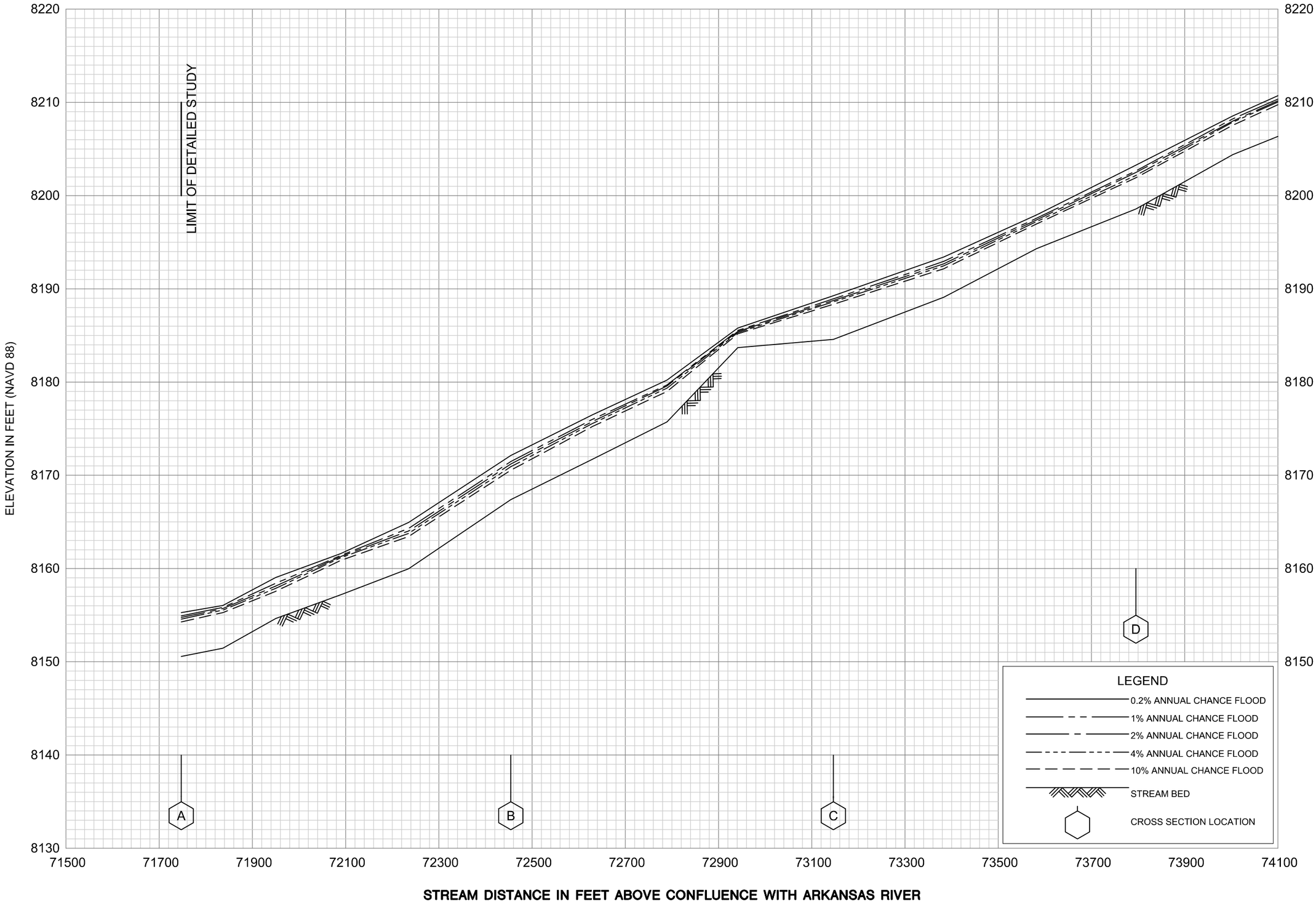

FLOOD PROFILES

SOUTH ARKANSAS RIVER - UNINCORPORATED MAYSVILLE

FEDERAL EMERGENCY MANAGEMENT AGENCY

CHAFFEE COUNTY, CO

AND INCORPORATED AREAS

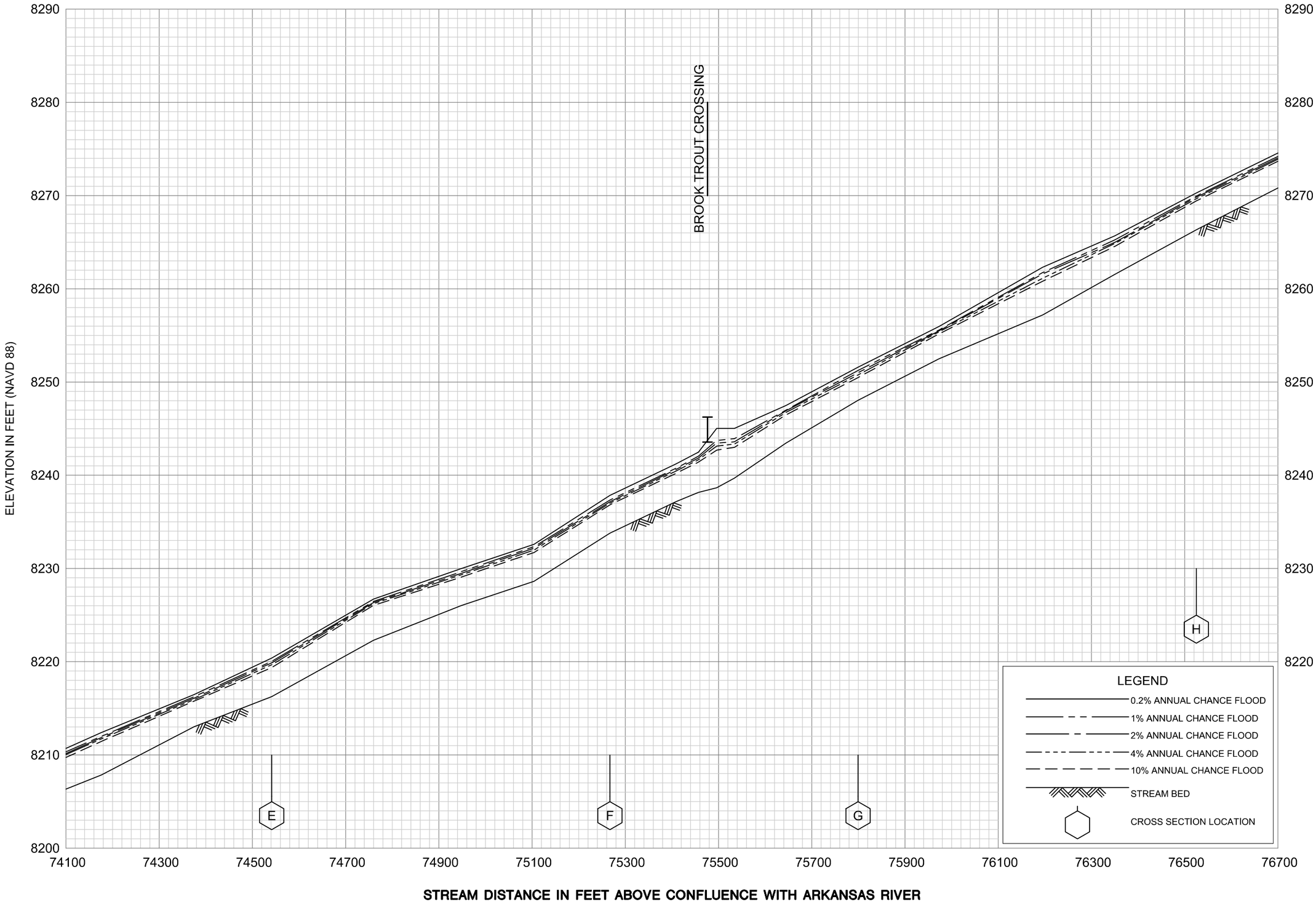

FLOOD PROFILES

SOUTH ARKANSAS RIVER - UNINCORPORATED MAYSVILLE

FEDERAL EMERGENCY MANAGEMENT AGENCY

CHAFFEE COUNTY, CO

AND INCORPORATED AREAS

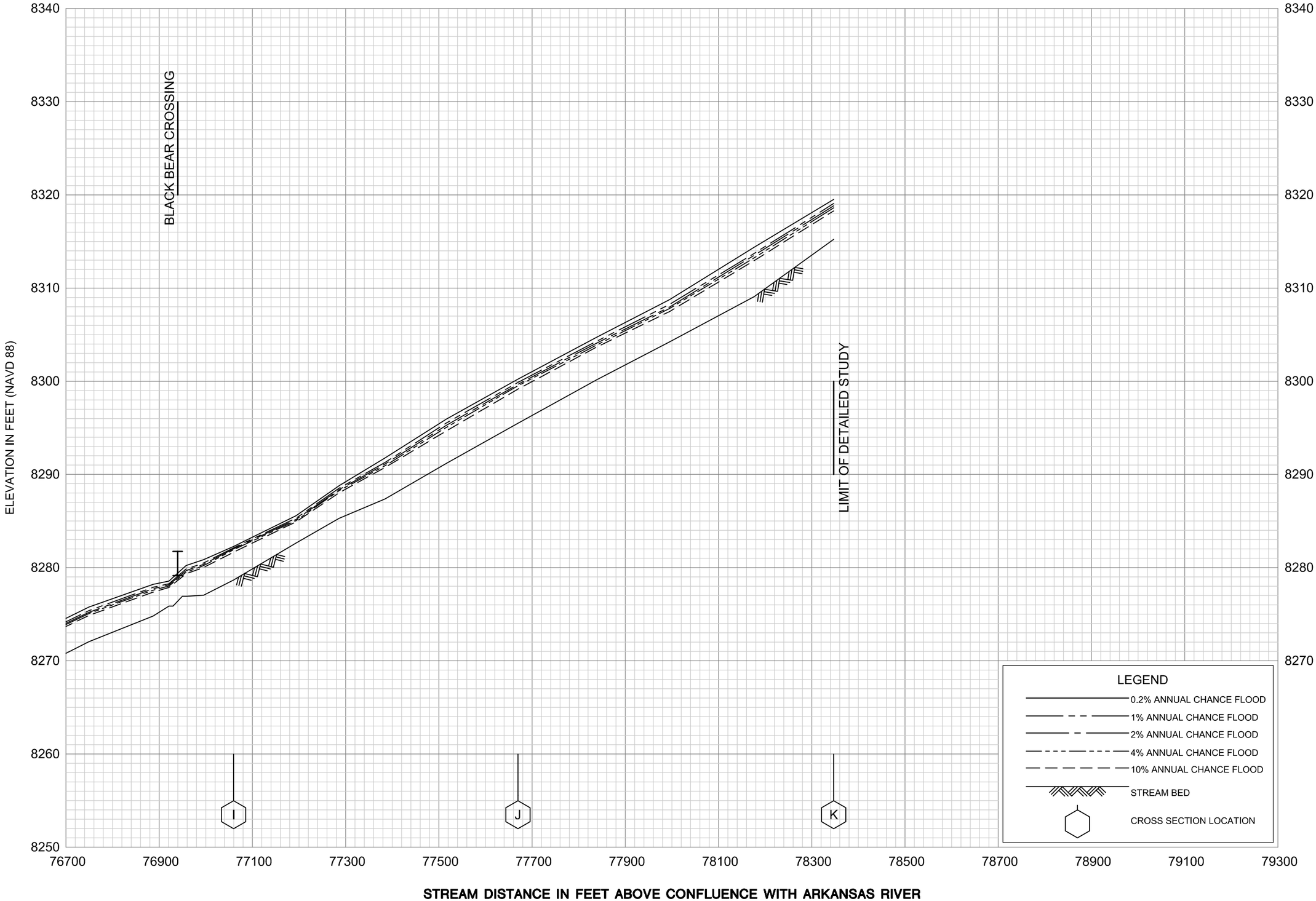

FLOOD PROFILES

SOUTH ARKANSAS RIVER - UNINCORPORATED MAYSVILLE

FEDERAL EMERGENCY MANAGEMENT AGENCY

CHAFFEE COUNTY, CO

AND INCORPORATED AREAS